

52. ZAGREB DELTA RALLY

12/14.6.2026.

SERVICE ROAD BOOK
SERVISNA PUTNA KNJIGA



CITY OF
ZAGREB



GRAD
SAMOBOR



In case of Emergency during reconnaissance dial 112 / 192 (Police) and 194 (Ambulance)

U slučaju nezgode prilikom upoznavanja staze nazvati 112 - 192 (Policija) i 194 (Hitna pomoć)

For tow service dial 1987 (HAK) / Za vučnu službu nazvati 1987 (HAK)

Emergency medical services / Hitne medicinske usluge – Emergency calls / Hitni pozivi 194 / 112

For medical care in non-emergency cases get in touch with the nearest hospital. See list below: /

Za medicinske usluge u nehitnim slučajevima nazvati najbližu medicinsku ustanovu. Pogledajte popis u nastavku:






Name / Naziv	Place/Mjesto	Phone / Telefon
Clinical Hospital centre / KBC Dubrava	Zagreb	+385 1 2902 444
Clinical Hospital centre / KBC Zagreb	Zagreb	+385 1 2388 888
Clinical Hospital centre / KBC Sestre milosrdnice	Zagreb	+385 1 3787 111
Clinical Hospital / KB Sveti duh	Zagreb	+385 1 3709 400
Clinical Hospital / KB Merkur	Zagreb	+385 1 2431 390
Clinic of Traumatology / Klinika za traumatologiju	Zagreb	+385 1 4697 000
Zabok General Hospital / Opća bolnica Zabok	Zagreb	+385 49 204 000

Health centre / Dom zdravlja	Place/Mjesto	Phone / Telefon
Nastavni zavod za hitnu medicinu grada Zagreba / Teaching Institute for Emergency Medicine of Zagreb	Heinzelova 88	112 / 194
Zavod za hitnu medicinu Zagrebačke županije / Zagreb County Emergency Medicine Department		
Branch office / Ispostava Dugo Selo	Dragutina Domjanića 12A	112 / 194
Branch office / Ispostava Sv. Ivan Zelina	Bocakova 5	112 / 194

Headquarter / Ured rally-a

AK INA DELTA Phone/Telefon +385 (1) 2366 141; +385 (0) 91 4617 892; Fax: +385 (1) 2314 122;
info@ak-inadelta.hr; http://www.ak-inadelta.hr; http://www.deltarally.eu













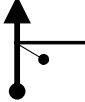







SS Information **Average speed** **Total from TC to TC** **Scheduled Time**

TC	4/8 JAŠKOVO		DISTANCE	FRIDAY	
TC	5/9 PEČURKOVO BRDO		40,71 km	SECTION	2/3
SPECIAL STAGE	4/8		AVERAGE	TIME ALLOWED	
JAŠKOVO-M. M. POTOK 1/2		10,10 km	40,71 km/h	1:00 h	
DISTANCE		DIRECTION	INFORMATION		DISTANCE REGRESS.
TOTAL	PARTIAL				
9,68	0,50	 21 0,42	Mali Modruš Potok		30,90
9,75	0,07	Tarmac  22 0,35	RP 10 YES		30,83
10,03	0,28	Gravel  23 0,07	Delete line ≤ 200 m		30,55
10,10	0,07	 24 0,00	SS 4/8 JAŠKOVO - MALI MODRUŠ POTOK 1/2 YES		30,48
10,49	0,39	 25 0,11	N 45° 31.020' E 15° 24.681'		30,09
TURN QUICKLY		PAGE 08-00		SS 4/8	









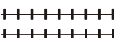

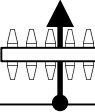



Turn quickly the page over ≤200m

Distance to SS Start

SS Number

	TIME CONTROL VREMENSKA KONTROLA		REFUELING ZONE DOLIJEVANJE GORIVA
	SS START BI START		TYRE MARKING ZONE OBILJEŽAVANJE GUMA
	SS FINISH BI CILJ		SERVICE ZONE SERVIS
	STOP CONTROL STOP KONTROLA		MEDIA ZONE MEDIJA ZONA
	END OF AREA KRAJ ZONE		RADIO POINT RADIO VEZA
	MEDICAL VEHICLE POINT HITNA MEDICINSKA POMOĆ		TRAFFIC LIGHT SEMAFOR
	TARMAC ROAD ASFALTNJA CESTA		TOWN ENTRANCE OZNAKA MJESTA
	GRAVEL ROAD MAKADAMSKA CESTA		DIRECTION TO FOLLO SLIJEDI ZNAK
	TRAFFIC SIGNS PROMETNI ZNAKOVI		DO NOT CHANGE DIRECTION NE SLIJEDI SMJER
	HIGHWAY AUTOCESTA		EVACUATION ROAD EVAKUACIJSKI PUT

IMPORTANT
IN CASE A CROSSING IS OMITTED IN THE ROADBOOK FOLLOW THE MAIN ROAD

	HOUSE KUĆA		CELL PHONE SIGNAL AVAILABLE / NO AVAILABLE TELEFONSKI SIGNAL DOSTUPAN / NEDOSTUPAN
	CHURCH CRKVA		TREE / FOREST DRVO / ŠUMA
	CRUCIFIX RASPELO		BRIDGE MOST
	TAKE CARE OPREZ		FENCE OGRADA
	RAIL / TRAM TRACK ŽELJEZNIČKA / TRAMVAJSKA PRUGA		CUT PROTECTION ZAŠTITA CESTE
	PAY TOLL CESTARINA		TUNNEL TUNEL
	SPEED CONTROL CAMERA KAMERA ZA NADZOR BRZINE		MONUMENT SPOMENIK

IMPORTANT
 IN CASE A CROSSING IS OMITTED IN THE ROADBOOK FOLLOW THE MAIN ROAD

Activity	Location	Date	Time
Publishing of the supplementary regulations		Friday, April 17 th	
Entries open			
Issuing of Rally Guide		Friday, May 23 th	12:00
Closure date of entries		Friday, May 30 th	24:00
Publication date of entry list	Digital notice board	Tuesday, June 02 nd	12:00
Publication of road book, recce videos and KML/KMZ file of the itinerary	www.deltarally.eu	Friday, June 05 th	12:00
Closing date for order of extra service in SP	deltarally@akdelta.hr		
Issuing of the road book, maps	Rally HQ, Dragutina Rakovca 10, Zagreb	Saturday, June 06 th	08:00 – 19:00
Collection of material and documents			
Closing date for shakedown registration			
Collection of tracking systems for recce			
Reconnaissance			
Press conference before the rally	TBA	Tuesday, June 09 th	11:00
Collection of tracking systems for recce	Rally ured, Dragutina Rakovca 10, ZAGREB	Wednesday, June 10 th	08:00 – 15:00
Reconnaissance			09:00 – 19:00
		Thursday, June 11 th	08:00 – 19:00
Administrative checks	Headquarter, Zagreb, Maksinirska 282	Friday, June 12 th	07:30 – 11:30
Collection of rally safety tracking system			08:00 – 12:00
Scrutineering – sealing & mark. of components	GNK Dinamo Stadium		08:00
Opening of media centre	GNK Dinamo Stadium		08:00
Drivers' briefing	Digital notice board		13:00 - 17:00
Shakedown	Omanno		14:00
Publication of start list for Ceremonial Start			15:00
Publication of the Amended Entry List	Digital notice board		18:00
Publication of start list for Leg 1			19:00
Ceremonial Start	European square, Zagreb		
Start of the Rally – Leg 1	TC 0 – Service OUT	Saturday, June 13 th	09:01
Finish of Leg 1 (estimated time of 1st car)	TC 8C – Parc fermé IN		20:51
Publication of start list for Leg 2	Digital notice board		22:00
Re-scrutineering to re-start after retirement	Service park,	Sunday, June 14 th	07:15 – 07:45
Start of Leg 2	TC 8C Parc fermé OUT		09:01
Podiums Ceremony / Prize-giving	European square, Zagreb		17:30
Post-rally Press Conference	Rally Headquarters		18:30
Final scrutineering (following the marshals' instructions)	CMG Team, Petrova 170, Zagreb		Immediate after arrival in the finish
Publication of Provisional Classification			19:30
Publication of Final Classification	Digital notice board		After signed by the stewards and after expiry of the protest time

Aktivnost	Lokacija	Datum	Vrijeme
Objava posebnog pravilnika		Petak 17. travnja	
Početak prijema prijava			
Objava Rally vodiča		Petak, 22. svibnja	12:00
Zadnji dan prijema prijava		Petak 29. svibnja	24:00
Objava liste prijavljenih	Digitalna oglasna ploča	Utorak 02. lipnja	12:00
Objava putne knjige i video zapisa brzinskih ispita	www.deltarally.eu	Petak 05. lipnja	12:00
Zadnji dan za narudžbu dodatnog prostora u servisu	deltarally@akdelta.hr		
Izdavanje putne knjige i karata	Rally ured, Dragutina Rakovca 10, Zagreb	Subota, 06. lipnja	08:00 – 19:00
Prikupljanje materijala i dokumenata			
Zadnji dan za prijavu shakedowna			
Preuzimanje GPS sustava za praćenje			
Upoznavanje staza brzinskih ispita			
Konferencija za medije prije rally-a	TBA	Utorak, 09. lipnja	11:00
Preuzimanje GPS sustava za praćenje	Rally ured, Dragutina Rakovca 10, ZAGREB	Srijeda, 10. lipnja	08:00 – 15:00
			09:00 – 19:00
Upoznavanje staza brzinskih ispita		Četvrtak, 11. lipnja	08:00 – 19:00
Verifikacija	Ured rally-a, Maksimirska cesta 282 Zagreb	Petak, 12. lipnja	07:30 – 11:30
Preuzimanje GPS sustava za praćenje			
Tehnički pregled	Stadion GNK Dinamo		08:00 – 12:00
Otvaranje medija centra	Stadion GNK Dinamo		08:00
Sastanak s vozačima	Digitalna oglasna ploča		08:00
Shakedown	Drežnik Podokički		13:00 – 17:00
Objava startne liste za ceremonijalni start			14:00
Objava izmjenjene startne liste	Digitalna oglasna ploča		15:00
Objava startne liste za 1. Etapu			18:00
Ceremonijalni start	Europski trg, Zagreb		19:00
Start 1. Etape	VK 0 – Servis IZ	Subota, 13. lipnja	09:01
Cilj 1. Etape (Predviđeno vrijeme 1. vozila)	VK 8C – Parc fermé UL		20:51
Objava startne liste za 2. Etapu	Digitalna oglasna ploča		22:00
Tehnički pregled vozila odustalih u 1. Etapi	Servis	Nedjelja, 14. lipnja	07:15 – 07:45
Start 2. Etape	VK 8D Parc fermé IZ		09:01
Ciljna ceremonija / dodjela nagrada	Europski trg, Zagreb		17:30
Press konferencija poslije rally-a	Rally ured		18:30
Završni tehnički pregled (slijediti uputstva sudaca)	CMG Team, Petrova 170, Zagreb		Odmah po dolasku u cilj
Objava privremenih rezultata			19:30
Objava konačnih rezultata	Digitalna oglasna ploča		Nakon što ih potpiše Sportska komisija i nakon isteka vremena za prigovore

Shakedown

Friday, June, 12th 2026

TC SS	Location	SS Distance	Liaison Distance	Total Distance	Target Time	First car due
	Zagreb, GNK Dinamo Stadium, Service OUT	-	0,00	0,00	-	
TC	Omamno	-	40,59	40,59	-	
SD	Shakedown	4,18	-	-	-	13:00-17:00
TC	Omamno	-	5,36	9,54	-	
SD	Shakedown	4,18	-	-	-	
	Zagreb, GNK Dinamo Stadium, Service IN	-	43,01	47,19	-	
SHAKEDOWN TOTAL		4,18	83,60	87,78		

SHAKEDOWN

TC	Zagreb, GNK Dinamo Stadium, Service OUT	-	0,00	0,00	-	17:40
TC	Zagreb, Vlaška street, Pre-start IN	-	3,81	3,81	00:20	18:00
TC	Zagreb, European square, CEREMONIAL START	-	0,00	0,00	01:00	19:00
	Zagreb, GNK Dinamo Stadium, Service IN	-	5,59	5,59	-	
TOTAL CEREMONIAL START		0,00	9,40	9,40		

CS

Sunrise	05:06	Sunset	20:46
---------	-------	--------	-------

Leg 1, Sections 1, 2, 3 & 4

Saturday, June, 13th 2026

TC SS	Location	SS Distance	Liaison Distance	Total Distance	Target Time	First car due
TC 0	START Zagreb, GNK Dinamo Stadium	-	0,00	0,00		09:01
RZ 1	Refuel - All competitors - Zagreb Distance to next refuel	(29,06)	(86,42)	(115,48)		
TC 1	Omamno	-	39,34	39,34	00:55	09:56
SS 1	Omamno - Donje Orešje 1	8,98	-	-	-	09:59
TC 2	Moravče	-	23,97	32,95	00:50	10:49
SS 2	Moravče - Laz Bistrički 1	7,38	-	-	-	10:52
TC 3	Laz Bistrički	-	0,73	8,11	00:17	11:09
SS 3	Laz Bistrički - Planina Gornja 1	12,70	-	-	-	11:12
TC 3A	Zagreb, Technical zone IN	-	22,26	34,96	01:00	12:12
TC 3B	Zagreb, Technical zone OUT, Regrouping IN	-	0,05	0,05	00:03	12:15
	Regrouping				00:15	
TC 3C	Zagreb, Regrouping OUT, Service IN	-	0,00	0,00		12:30
	Service A, Zagreb	(29,06)	(86,42)	(115,48)	00:30	
VK 3D	Zagreb, Service OUT	-	0,00	0,00	-	13:00
RZ 2	Refuel - All competitors - Zagreb Distance to next refuel	(29,06)	(86,42)	(115,48)		
TC 4	Omamno	-	39,34	39,34	00:55	13:55
SS 4	Omamno - Donje Orešje 2	8,98	-	-	-	13:58
TC 5	Moravče	-	23,97	32,95	00:50	14:48
SS 5	Moravče - Laz Bistrički 2	7,38	-	-	-	14:51
TC 6	Laz Bistrički	-	0,73	8,11	00:17	15:08
SS 6	Laz Bistrički - Planina Gornja 2	12,70	-	-	-	15:11
TC 6A	Zagreb, Technical zone IN	-	22,26	34,96	01:00	16:11
TC 6B	Zagreb, Technical zone OUT, Regrouping IN	-	0,05	0,05	00:03	16:14
	Regrouping				00:15	
TC 6C	Zagreb, Regrouping OUT, Service IN	-	0,07	0,07		16:29
	Service B, Zagreb	(29,06)	(86,42)	(115,48)	00:30	
TC 6D	Zagreb, Service OUT	-	0,00	0,00		16:59
RZ 3	Refuel - All competitors - Zagreb Distance to next refuel	(8,04)	(54,42)	(62,46)		
TC 7	Prozorje	-	19,74	19,74	00:50	17:49
SS 7	Prozorje - Dugo Selo 1	4,02	-	-	-	17:52
TC 7A	Dugo Selo, Regrouping IN	-	3,47	7,49	00:21	18:13
	Regrouping				00:40	
TC 7B	Dugo Selo, Regrouping OUT	-	0,00	0,00	-	18:53
TC 8	Prozorje	-	9,72	9,72	00:23	19:16
SS 8	Prozorje - Dugo Selo 2	4,02	-	-	-	19:19
TC 8A	Zagreb, Technical zone IN	-	21,37	25,39	00:55	20:14
TC 8B	Zagreb, Technical zone OUT, Service IN	-	0,12	0,12	00:03	20:17
	Service C, Zagreb	(8,04)	(54,42)	(62,46)	00:45	
TC 8C	Zagreb, Service OUT, Parc ferme IN	-	0,00	0,00	-	21:02
	LEG 1, SECTION 1, 2, 3 & 4	66,16	227,26	293,42	SS/BI = 22,55%	
	Overnight regrouping					

SECTION 1

SECTION 2

SECTION 3

SECTION 4

Sunrise 05:06 Sunset 20:47

Leg 2, Sections 5 & 6

Sunday, June, 14th 2026

TC SS	Location	SS Distance	Liaison Distance	Total Distance	Target Time	First car due
TC 8D	Zagreb, Parc ferme OUT, Service IN	-	0,00	0,00		08:01
	Service D, Zagreb	(0,00)	(0,00)	(0,00)	00:15	
TC 8E	Zagreb, Service OUT	-	0,00	0,00	-	08:16
RZ 4	Refuel - All competitors - Zagreb Distance to next refuel	(42,18)	(83,08)	(125,26)		
TC 9	Drežnik Podokički	-	30,75	30,75	01:00	09:16
SS 9	Drežnik Podokički - Kladje 1	9,70	-	-	-	09:19
TC 10	Smerovišće	-	11,59	21,29	00:40	09:59
SS 10	Smerovišće - Grdanjci 1	16,30	-	-	-	10:02
TC 11	Stojdraga	-	6,17	22,47	00:35	10:37
SS 11	Stojdraga - Budinjak 1	16,18	-	-	-	10:40
TC 11A	Samobor, Technical zone IN	-	34,52	50,70	01:20	12:00
TC 11B	Samobor, Technical zone OUT, Regrouping IN	-	0,05	0,05	00:03	12:03
	Regrouping				00:40	
TC 11C	Samobor, Regrouping OUT, Remote service IN	-	0,00	0,00	-	12:43
	Remote Service E, Samobor	(42,18)	(83,08)	(125,26)	00:15	
TC 11D	Samobor, Remote service OUT	-	0,00	0,00	00:15	12:58
RZ 5	Refuel - All competitors - Samobor Distance to finish of the Rally	(42,18)	(102,78)	(144,96)		
TC 12	Drežnik Podokički	-	20,37	20,37	00:42	13:40
SS 12	Drežnik Podokički - Kladje 2	9,70	-	-	-	13:43
TC 13	Smerovišće	-	11,59	21,29	00:40	14:23
SS 13	Smerovišće - Grdanjci 2	16,30	-	-	-	14:26
TC 14	Stojdraga	-	6,17	22,47	00:35	15:01
SS 14	Stojdraga - Budinjak 2	16,18	-	-	-	15:04
TC 14A	Zagreb, Vlaška street, Holding zone IN	-	59,14	75,32	01:45	16:49
	Holding zone					
TC 14B	Zagreb, European square- FINISH PODIUM	-	0,00	0,00	00:41	17:30
TC 14C	Zagreb, GNK Dinamo Stadium, Parc ferme IN	-	5,51	5,51	00:30	18:00
	LEG 2, SECTION 5 & 6	84,36	185,86	270,22	SS = 31,22%	
	RALLY TOTAL	150,52	413,12	563,64	SS = 26,70%	
			Sunrise	05:05	Sunset	20:47

SECTION 5

SECTION 6

SPECIALO STAGE	
NUMBER OF DIFFERENT SPECIAL STAGES	7
TOTAL NUMBER OF SPECIAL STAGES	14
TOTAL NUMBER OF TIME CONTROLS	37
DIFFERENT SERVICE LOCATIONS	ZAGREB / SAMOBOR 2
	15 min 2
	30 min 2
	45 min 1
TOTAL OF SERVICE LOCATIONS	6

v19.02.26.

Shakedown

Petak, 12. lipnja 2026.

VK BI	Lokacija	BI dužina	Vezni dužina	Ukupna dužina	Predviđeno vrijeme	1. vozilo
	Zagreb, Stadion GNK Dinamo, Servis IZ	-	0,00	0,00	-	-
VK	Omamno	-	40,59	40,59	-	-
SD	Shakedown	4,18	-	-	-	13:00-17:00
VK	Omamno	-	5,36	5,36	-	
SD	Shakedown	4,18	-	-	-	
	Zagreb, Stadion Dinamo, Servis UL	-	43,01	47,19	-	
UKUPNO SHAKEDOWN		4,18	83,60	87,78		

SHAKEDOWN

VK	Zagreb, Stadion GNK Dinamo, Servis IZ	-	0,00	0,00	-	17:40
VK	Zagreb, Vlaška ulica, predstart UL	-	3,81	3,81	00:20	18:00
VK	Zagreb, Europski trg, CEREMONIJALNI START	-	0,00	0,00	01:00	19:00
	Zagreb, Stadion GNK Dinamo, Servis UL	-	5,59	5,59	-	-
UKUPNO CEREMONIJALNI START		0,00	9,40	9,40		

CS

Izl. sunca	05:06	Zal. sunca	20:46
------------	-------	------------	-------

1. Etapa, 1. 2. 3. i 4. dionica

Subota 13. lipnja 2026.

VK BI	Lokacija	BI dužina	Vezni dužina	Ukupna dužina	Predviđeno vrijeme	1. vozilo
VK 0	START Zagreb, GNK Dinamo Stadium	-	0,00	0,00		09:01
RZ 1	Dolijevanje goriva - Sve posade - Zagreb Udaljenost do sljedećeg dolijevanja goriva	(29,06)	(86,42)	(115,48)		
VK 1	Omamno	-	39,34	39,34	00:55	09:56
BI 1	Omamno - Donje Orešje 1	8,98	-	-	-	09:59
VK 2	Moravče	-	23,97	32,95	00:50	10:49
BI 2	Moravče - Laz Bistrički 1	7,38	-	-	-	10:52
VK 3	Laz Bistrički	-	0,73	8,11	00:17	11:09
BI 3	Laz Bistrički - Planina Gornja 1	12,70	-	-	-	11:12
VK 3A	Zagreb, Tehnička zona UL	-	22,26	34,96	01:00	12:12
VK 3B	Zagreb, Tehnička zona IZ, Pregrupiranje UL	-	0,05	0,05	00:03	12:15
	Pregrupiranje				00:15	
VK 3C	Zagreb, Pregrupiranje IZ, Servis UL	-	0,07	0,07	-	12:30
	Servis A, Zagreb	(29,06)	(86,42)	(115,48)	00:30	
VK 3D	Zagreb, ServiS IZ	-	0,00	0,00	-	13:00
RZ 2	Dolijevanje goriva - Sve posade - Zagreb Udaljenost do sljedećeg dolijevanja goriva	(29,06)	(86,42)	(115,48)		
VK 4	Omamno	-	39,34	39,34	00:55	13:55
BI 4	Omamno - Donje Orešje 2	8,98	-	-	-	13:58
VK 5	Moravče	-	23,97	32,95	00:50	14:48
BI 5	Moravče - Laz Bistrički 2	7,38	-	-	-	14:51
VK 6	Laz Bistrički	-	0,73	8,11	00:17	15:08
BI 6	Laz Bistrički - Planina Gornja 2	12,70	-	-	-	15:11
VK 6A	Zagreb, Tehnička zona UL	-	22,26	34,96	01:00	16:11
VK 6B	Zagreb, Tehnička zona IZ, Pregrupiranje UL	-	0,05	0,05	00:03	16:14
	Pregrupiranje				00:15	
VK 6C	Zagreb, Pregrupiranje IZ, Servis UL	-	0,07	0,07	-	16:29
	Service B, Zagreb	(29,06)	(86,42)	(115,48)	00:30	
VK 6D	Zagreb, ServiS IZ	-	0,00	0,00	-	16:59
RZ 3	Dolijevanje goriva - Sve posade - Zagreb Udaljenost do sljedećeg dolijevanja goriva	(8,04)	(54,42)	(62,46)		
VK 7	Prozorje	-	19,74	19,74	00:50	17:49
BI 7	Prozorje - Dugo Selo 1	4,02	-	-	-	17:52
VK 7A	Dugo Selo, Pregrupiranje UL	-	3,47	7,49	00:21	18:13
	Pregrupiranje				00:40	
VK 7B	Dugo Selo, Pregrupiranje IZ	-	0,00	0,00	-	18:53
VK 8	Prozorje	-	9,72	9,72	00:23	19:16
BI 8	Prozorje - Dugo Selo 2	4,02	-	-	-	19:19
VK 8A	Zagreb, Tehnička zona UL	-	21,37	25,39	00:55	20:14
VK 8B	Tehnička zona IZ, Servis UL	-	0,12	0,12	00:03	20:17
	Servis C, Zagreb	(8,04)	(54,42)	(62,46)	00:45	
VK 8C	Zagreb, Servis IZ, Zatvoreno parkiralište UL	-	0,00	0,00	-	21:02
1. ETAPA, 1. 2. 3. i 4. dionica		66,16	227,26	293,42		SS/BI = 22,55%

Prekonočno pregrupiranje

Izl. sunca 05:06 Zal. sunca 20:46

1. DIONICA

2. DIONICA

3. DIONICA

4. DIONICA

2. Etapa, 5. i 6. dionica

Nedjelja, 14. lipnja 2026.

VK BI	Lokacija	BI dužina	Vezni dužina	Ukupna dužina	Predviđeno vrijeme	1. vozilo
VK 8D	Zagreb, Zatvoreno parkiralište IZ, Servis UL	-	0,00	0,00		08:01
Servis D, Zagreb		(0,00)	(0,00)	(0,00)	00:15	
VK 8E	Zagreb, Servis IZ	-	0,00	0,00	-	08:16
RZ 4	Doljevanje goriva - Sve posade - Zagreb Udaljenost do sljedećeg doljevanja goriva	(42,18)	(83,08)	(125,26)		
VK 9	Drežnik Podokički	-	30,75	30,75	01:00	09:16
BI 9	Drežnik Podokički - Kladjje 1	9,70	-	-	-	09:19
VK 10	Smerovišće	-	11,59	21,29	00:40	09:59
BI 10	Smerovišće - Grdanjci 1	16,30	-	-	-	10:02
VK 11	Stojdraga	-	6,17	22,47	00:35	10:37
BI 11	Stojdraga - Budinjak 1	16,18	-	-	-	10:40
VK 11A	Samobor, Tehnička zona UL	-	34,52	50,70	01:20	12:00
VK 11B	Samobor, Tehnička zona IZ, Pregrupiranje UL	-	0,05	0,05	00:03	12:03
	Pregrupiranje				00:40	
VK 11C	Samobor, Pregrupiranje IZ, Izdvojeni servis UL	-	0,00	0,00	-	12:43
Izdvojeni servis E, Samobor		(42,18)	(83,08)	(125,26)	00:15	
VK 11D	Samobor, Izdvojeni servis IZ	-	0,00	0,00	-	12:58
RZ 5	Izdvojeno doljevanje goriva - Sve posade - Samobor Udaljenost do cilja rally-a	(42,18)	(102,78)	(144,96)		
VK 12	Drežnik Podokički	-	20,37	20,37	00:42	13:40
BI 12	Drežnik Podokički - Kladjje 2	9,70	-	-	-	13:43
VK 13	Smerovišće	-	11,59	21,29	00:40	14:23
BI 13	Smerovišće - Grdanjci 2	16,30	-	-	-	14:26
VK 14	Stojdraga	-	6,17	22,47	00:35	15:01
BI 14	Stojdraga - Budinjak 2	16,18	-	-	-	15:04
VK 14A	Zagreb, Vlaška ulica UL, Očekujuća zona UL	-	59,14	75,32	01:45	16:49
	Očekujuća zona					
VK 14B	Zagreb, Europski trg - CILJNI PODIJ	-	0,00	0,00	00:41	17:30
VK 14C	Zagreb, Stadion GNK Dinamo, Zatvoreno parkiralište UL	-	5,51	5,51	00:30	18:00
2. ETAPA, 5 i 6. Dionica		84,36	185,86	270,22		BI = 31,22%
SVEUKUPNO		150,52	413,12	563,64		SS = 26,70%

5. DIONICA

6. DIONICA

izl. sunca	05:06	Zal. sunca	20:46
------------	-------	------------	-------

BRZINSKI ISPITI

BROJ RAZLIČITIH STAZA BRZINSKIH ISPITA	7
UKPNO BRZINSKIH ISPITA	14
UKUPNO VREMENSKIH KONTROLA	37

BROJ RAZLIČITIH SERVISNIH LOKACIJA	ZAGREB / SAMOBOR	2
	15 min	2
	30 min	2
	45 min	1
UKUPNO SERVISNIH MOGUĆNOST		6

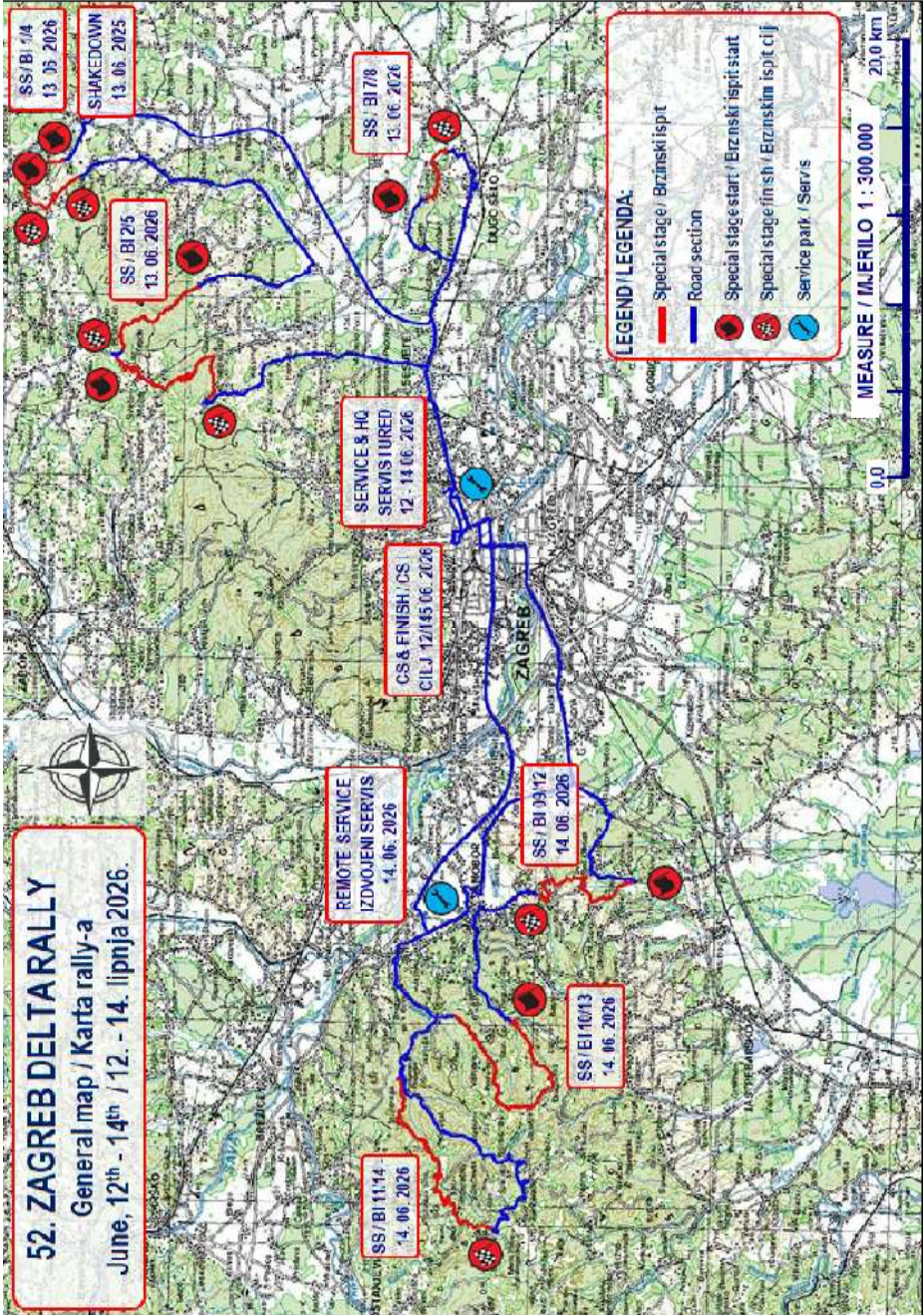
v.19.02.26.

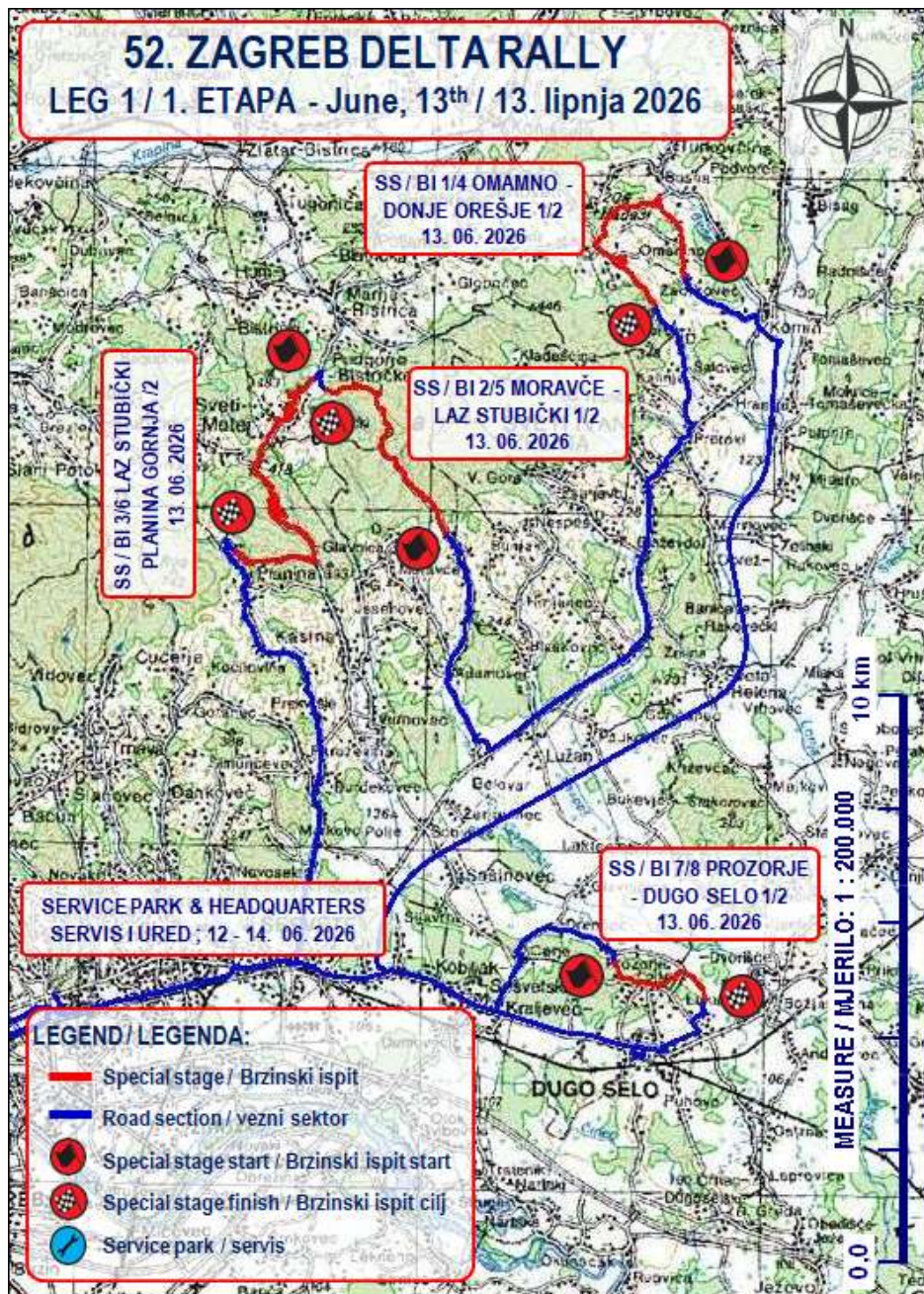
52. ZAGREB DELTA RALLY
SERVICE PARK & HEADQUARTERS /
SERVIS / URED
 June 12th - 14th / 13. - 15. lipnja 2025.

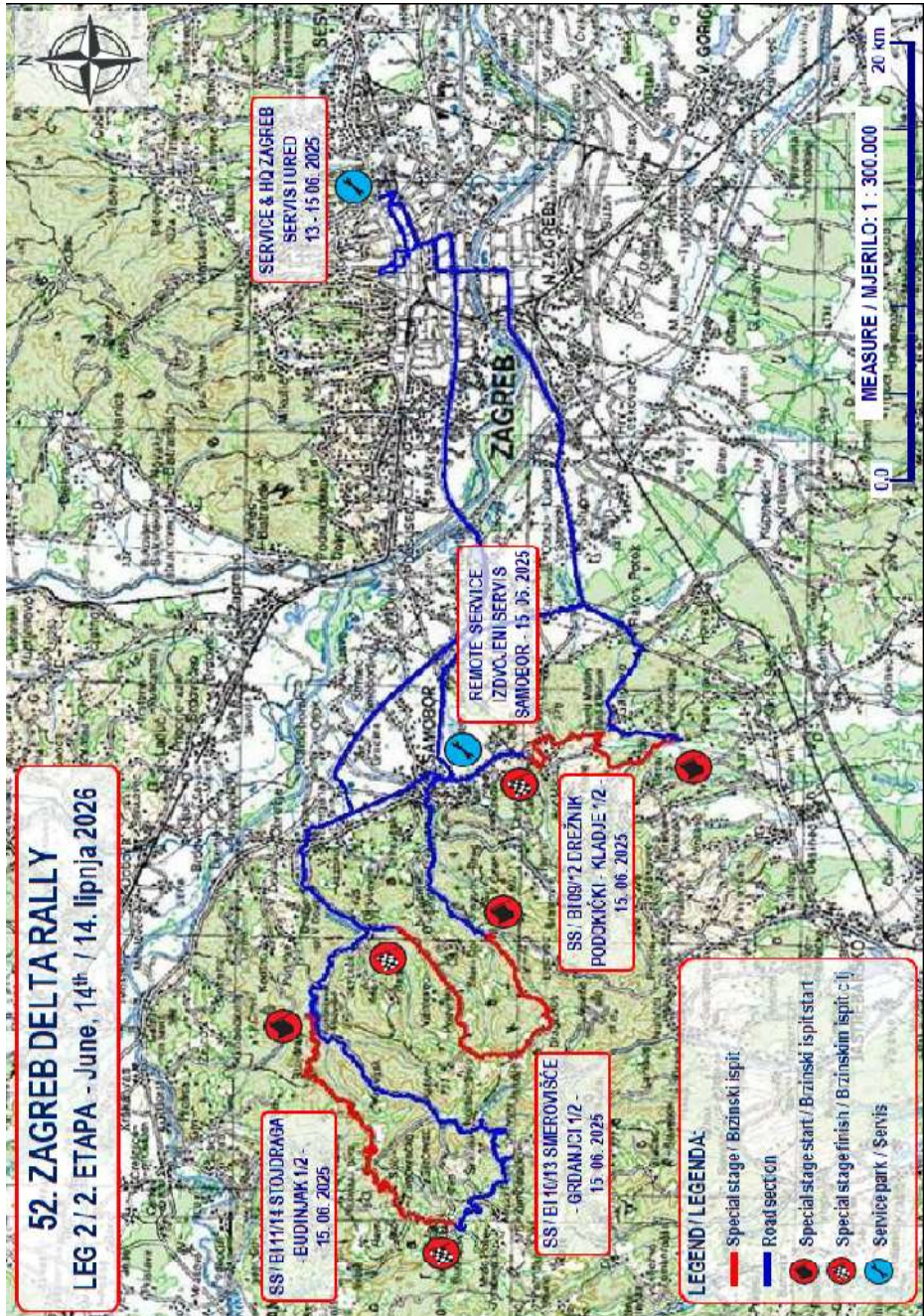


LEGEND / LEGENDA:


- Road section IN / Vezni sektor UL
- Road section OUT / Vezni sektor IZ
- Time control / Vremenska kontrola
- Refuel / Dolijevanje goriva
- Tyres marking / Obilježavanje guma
- ✂ Restaurant / Restoran
- ⚡ Water / Voda
- WC Toilet / Toalet
- ⚡ Electricity / Struja
- ♻️ Garbage / Smeće
- ♻️ Waste liquids / Tekući otpad







SERVICE PARK ZAGREB	DISTANCE	LEG
SERVICE PARK DONJE OREŠJE	41,98 km	SECTION
ROAD SECTION TO REMOTE SERVICE PARK DONJE OREŠJE	AVERAGE	TIME ALLOWED









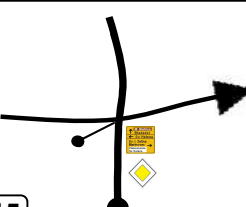



SERVICE PARK IN / SERVIS UL




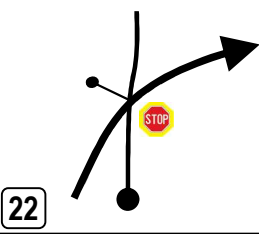

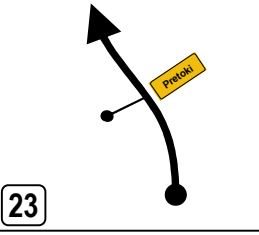

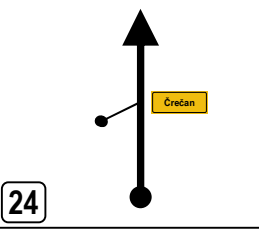

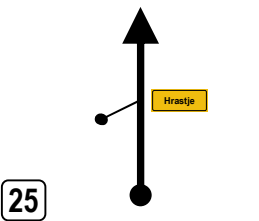

Blank area for notes.

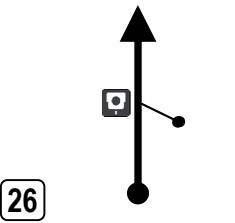



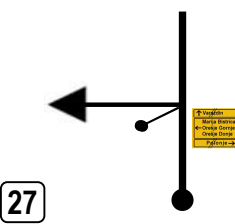



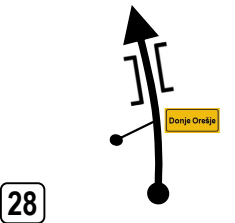

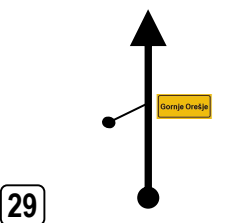

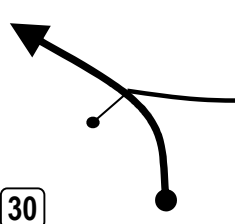
SERVICE PARK ZAGREB		DISTANCE	LEG	
SERVICE PARK DONJE OREŠJE		41,98 km	SECTION	
ROAD SECTION TO REMOTE SERVICE PARK DONJE OREŠJE		AVERAGE	TIME ALLOWED	
DISTANCE		DIRECTION	INFORMATION	DISTANCE REGRESS.
TOTAL	PARTIAL			
0,00	0,00	<div style="text-align: center;"> </div>	<div style="text-align: center;"> <p>SERVICE PARK OUT ZAGREB</p> <div style="border: 1px solid black; padding: 5px; width: fit-content; margin: 0 auto;"> <p>N 45° 49.089' E 16° 00.994'</p> </div> </div>	41,98
0,34	0,34	<div style="text-align: center;"> </div>	Hitrecova ulica	41,64
0,52	0,18	<div style="text-align: center;"> </div>		41,46
0,69	0,17	<div style="text-align: center;"> </div>	<p>Ulica Divka Budaka</p>	41,29
0,88	0,19 Next 5,30	<div style="text-align: center;"> </div>	<p>Ulica kneza Branimira</p>	41,10

SERVICE PARK ZAGREB		DISTANCE	LEG	
SERVICE PARK DONJE OREŠJE		41,98 km	SECTION	
ROAD SECTION TO REMOTE SERVICE PARK DONJE OREŠJE		AVERAGE	TIME ALLOWED	
DISTANCE		DIRECTION	INFORMATION	DISTANCE REGRESS.
TOTAL	PARTIAL			
6,18	5,30	 6	 Zagrebačka cesta	35,80
9,47	3,29	 7	 Sesvetska Sela Sesvetska Selnica	32,51
10,87	1,40	 8		31,11
17,63	6,76	 9		24,35
17,97	0,34 Next 6,66	 10	<p>COMMERCIAL FILLING STATION</p>	24,01

SERVICE PARK ZAGREB		DISTANCE	LEG	
SERVICE PARK DONJE OREŠJE		41,98 km	SECTION	
ROAD SECTION TO REMOTE SERVICE PARK DONJE OREŠJE		AVERAGE	TIME ALLOWED	
DISTANCE		DIRECTION	INFORMATION	DISTANCE REGRESS.
TOTAL	PARTIAL			
24,63	6,66	 11		17,35
24,90	0,27	 12		17,08
25,11	0,21	 13		16,87
25,43	0,32	 14		16,55
26,40	0,97 Next 0,57	 15		15,58

SERVICE PARK ZAGREB		DISTANCE	LEG	
SERVICE PARK DONJE OREŠJE		41,98 km	SECTION	
ROAD SECTION TO REMOTE SERVICE PARK DONJE OREŠJE		AVERAGE	TIME ALLOWED	
DISTANCE		DIRECTION	INFORMATION	DISTANCE REGRESS.
TOTAL	PARTIAL			
26,97	0,57	 16	Sv. Helena	15,01
29,49	2,52	 17	Obrež Zelinski	12,49
30,46	0,97	 18	Marinovec	11,52
31,09	0,63	 19	Šulinec	10,89
32,02	0,93 Next 2,34	 20	Sv. Ivan Zelina	9,96

SERVICE PARK ZAGREB		DISTANCE	LEG	
SERVICE PARK DONJE OREŠJE		41,98 km	SECTION	
ROAD SECTION TO REMOTE SERVICE PARK DONJE OREŠJE		AVERAGE	TIME ALLOWED	
DISTANCE		DIRECTION	INFORMATION	DISTANCE REGRESS.
TOTAL	PARTIAL			
33,43	2,34		 Speed control camera 	8,55
33,72	0,29			8,26
34,22	0,50			7,76
34,97	0,75			7,01
35,42	0,45 Next 0,13			6,56

SERVICE PARK ZAGREB		DISTANCE	LEG	
SERVICE PARK DONJE OREŠJE		41,98 km	SECTION	
ROAD SECTION TO REMOTE SERVICE PARK DONJE OREŠJE		AVERAGE	TIME ALLOWED	
DISTANCE		DIRECTION	INFORMATION	DISTANCE REGRESS.
TOTAL	PARTIAL			
35,55	0,13	 26	  Speed control camera 	6,43
35,60	0,05	 27	  	6,38
37,02	1,42	 28		4,96
40,87	3,85	 29		1,11
41,94	1,07 Next 0,04	 30	REMOTE SERVICE PARK GORNJE OREŠJE IN	0,04

SERVICE PARK ZAGREB		DISTANCE	LEG	
SERVICE PARK DONJE OREŠJE		41,98 km	SECTION	
ROAD SECTION TO REMOTE SERVICE PARK DONJE OREŠJE		AVERAGE	TIME ALLOWED	
DISTANCE		DIRECTION	INFORMATION	DISTANCE REGRESS.
TOTAL	PARTIAL			
41,98	0,04		REMOTE SERVICE PARK GORNJE OREŠJE <div style="border: 1px solid black; padding: 2px;"> N 46° 00.948' E 16° 13.398' </div>	0,00
		<input type="checkbox"/>		
		<input type="checkbox"/>		
		<input type="checkbox"/>		
		<input type="checkbox"/>		

ZAGREB	DISTANCE	LEG
GORNJE OREŠJE	41,98 km	SECTION
ROAD SECTION TO REMOTE SERVICE PARK IN / OUT GORNJE OREŠJE	AVERAGE	TIME ALLOWED



REMOTE SERVICE PARK GORNJE OREŠJE IN

















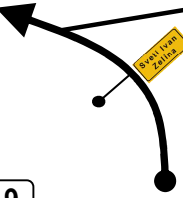


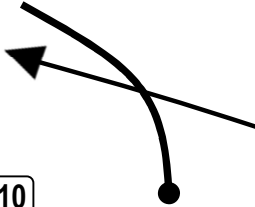




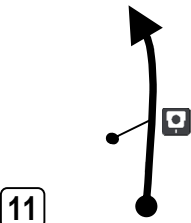



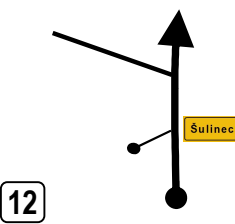

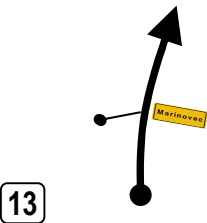

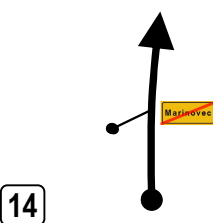

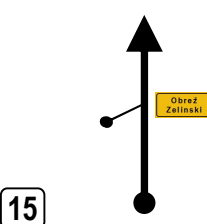

REMOTE SERVICE PARK GORNJE OREŠJE OUT

LINK ON GOOGLE MAPS TO SERVICE PARK ZAGREB:

https://www.google.hr/maps/dir/46.0158022,16.2232467/45.9785127,16.2672796/45.9406002,16.2616426/45.8138053,16.0212986/45.8182042,16.0165487/@45.8159497,16.0206686,764m/data=!3m1!1e3!4m2!4m2!1m0!1m0!1m10!3m4!1m2!1d16.0738129!2d45.8228667!3s0x4766783e50d8dbc3:0x2a21608eda1e43af!3m4!1m2!1d16.0219946!2d45.8139464!3s0x4765d7ce5e7ae84d:0x6d1cd97113d8767b!1m5!3m4!1m2!1d16.0178628!2d45.8161552!3s0x4765d7c8f0b30b3f:0xe464ebe82d7814e6!1m0!3e0?entry=tту&_ep=EgovyMDI2MDIyM!4wIKXMDSoASAFQAw%3D%3D

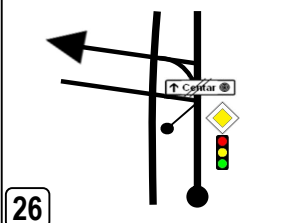



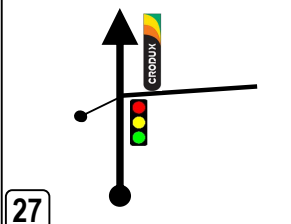


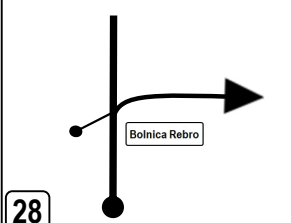
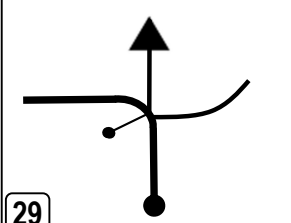


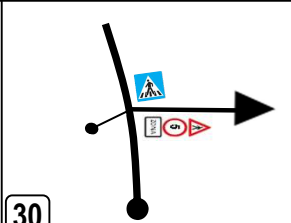




GORNJE OREŠJE		DISTANCE	LEG	
ZAGREB		41,48 km	SECTION	
ROAD SECTION TO SERVICE PARK		AVERAGE	TIME ALLOWED	
DISTANCE		DIRECTION	INFORMATION	DISTANCE REGRESS.
TOTAL	PARTIAL			
0,00	0,00		REMOTE SERVICE PARK GORNJE OREŠJE N 46° 00.948' E 16° 13.398'	41,48
0,03	0,03		REMOTE SERVICE PARK GORNJE OREŠJE OUT 	41,45
2,10	2,07			39,38
4,65	2,55		 	36,83
6,36	1,71 Next 0,04			35,12

GORNJE OREŠJE		DISTANCE	LEG	
ZAGREB		41,48 km	SECTION	
ROAD SECTION TO SERVICE PARK ZAGREB		AVERAGE	TIME ALLOWED	
DISTANCE		DIRECTION	INFORMATION	DISTANCE REGRESS.
TOTAL	PARTIAL			
6,40	0,04	  	  Speed control camera 	35,08
6,57	0,17	  		34,91
7,23	0,66	  		34,25
7,84	0,61	  		33,64
8,24	0,40 Next 0,28	 	 	33,24

GORNJE OREŠJE		DISTANCE	LEG	
ZAGREB		41,48 km	SECTION	
ROAD SECTION TO SERVICE PARK ZAGREB		AVERAGE	TIME ALLOWED	
DISTANCE		DIRECTION	INFORMATION	DISTANCE REGRESS.
TOTAL	PARTIAL			
8,52	0,28	 11	  Speed control camera 	32,96
9,90	1,38	 12		31,58
11,06	1,16	 13		30,42
11,48	0,42	 14		30,00
11,56	0,08 Next 0,91	 15		29,92

GORNJE OREŠJE		DISTANCE	LEG	
ZAGREB		41,48 km	SECTION	
ROAD SECTION TO SERVICE PARK ZAGREB		AVERAGE	TIME ALLOWED	
DISTANCE		DIRECTION	INFORMATION	DISTANCE REGRESS.
TOTAL	PARTIAL			
12,47	0,91	 16		29,01
15,56	3,09	 17		25,92
16,12	0,56	 18		25,36
23,04	6,92	 19		18,44
23,37	0,33 Next 7,36	 20	<p>COMMERCIAL FILLING STATION</p>	18,11



GORNJE OREŠJE		DISTANCE	LEG	
ZAGREB		41,48 km	SECTION	
ROAD SECTION TO SERVICE PARK ZAGREB		AVERAGE	TIME ALLOWED	
DISTANCE		DIRECTION	INFORMATION	DISTANCE REGRESS.
TOTAL	PARTIAL			
30,73	7,36			10,75
30,92	0,19			10,56
31,38	0,46			10,10
33,74	2,36			7,74
34,34	0,60 Next 1,23		<p>COMMERCIAL FILLING STATION</p>	7,14

GORNJE OREŠJE		DISTANCE	LEG	
ZAGREB		41,48 km	SECTION	
ROAD SECTION TO SERVICE PARK ZAGREB		AVERAGE	TIME ALLOWED	
DISTANCE		DIRECTION	INFORMATION	DISTANCE REGRESS.
TOTAL	PARTIAL			
35,57	1,23	 <p>26</p>	   <p>Ulica kneza Branimira</p>	5,91
40,30	4,73	 <p>27</p>	<p>PETROL STATION</p>  	1,18
40,82	0,52	 <p>28</p>	<p>Bolnica Rebro</p> <p>Ulica Mije Krešića</p>	0,66
40,96	0,14	 <p>29</p>	<p>Hitrecova ulica</p>  	0,52
41,18	0,22 Next 0,30	 <p>30</p>	   	0,30

GORNJE OREŠJE	DISTANCE	LEG
ZAGREB	41,48 km	SECTION
ROAD SECTION TO SERVICE PARK ZAGREB	AVERAGE	TIME ALLOWED



SERVICE PARK IN / SERVIS UL

GORNJE OREŠJE		DISTANCE	LEG	
ZAGREB		41,48 km	SECTION	
ROAD SECTION TO SERVICE PARK ZAGREB		AVERAGE	TIME ALLOWED	
DISTANCE		DIRECTION	INFORMATION	DISTANCE REGRESS.
TOTAL	PARTIAL			
41,48	0,30	 <input type="checkbox"/>	SERVICE IN ZAGREB  <div style="border: 1px solid black; padding: 2px; display: inline-block;"> N 45° 49.085' E 16° 01.004' </div>	0,00
		<input type="checkbox"/>		
		<input type="checkbox"/>		
		<input type="checkbox"/>		
		<input type="checkbox"/>		

Blank area for notes or entries.

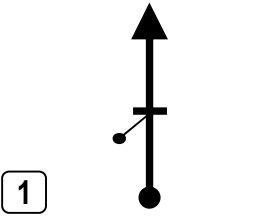

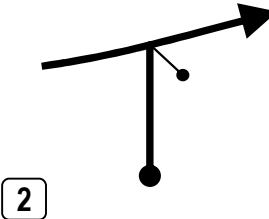
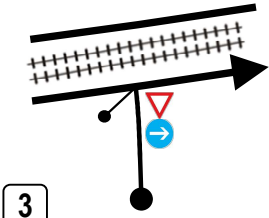


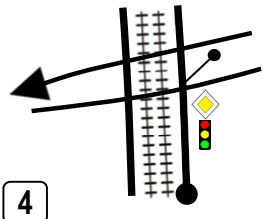


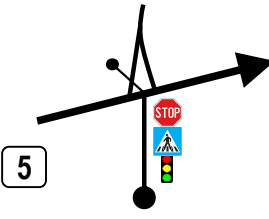



SERVICE PARK ZAGREB	DISTANCE	LEG	2
REMOTE SERVICE SAMOBOR	27,92 km	SECTION	
ROAD SECTION TO REMOTE SERVICE SAMOBOR	AVERAGE	TIME ALLOWED	

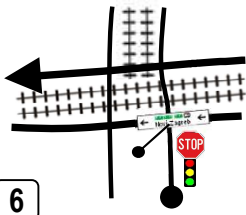

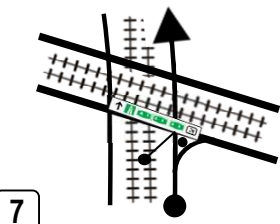

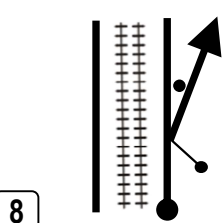

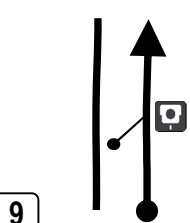

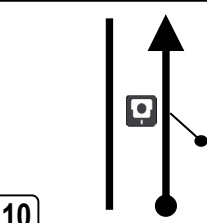



SERVICE PARK OUT / SERVIS IZ

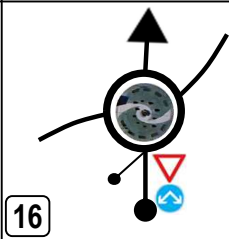



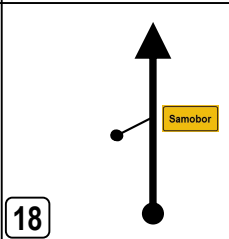

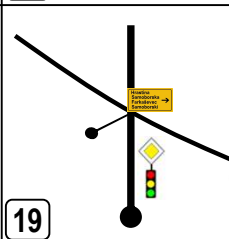

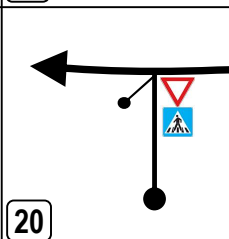

LINK ON GOOGLE MAPS TO REMOTE SERVICE PARK SAMOBOR:

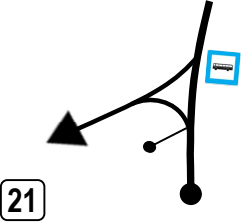





https://www.google.hr/maps/dir/45.8182181,16.0165454/45.8164355,16.0177182/45.8048332,15.9931608/45.805611,15.7314758/@45.8208041,15.796803,10280m/data=!3m1!1e3!4m2!1!4m20!1m0!1m0!1m15!3m4!1m2!1d15.9983335!2d45.7966846!3s0x4765d6412df4af4b:0x172080ad878c1648!3m4!1m2!1d15.9363383!2d45.7940075!3s0x4765d6ba5a899d17:0x2c9678a5f6047713!3m4!1m2!1d15.7370602!2d45.8063876!3s0x4765cc1efa7821ad:0x2ab1f8d4f63499e9!1m0!3e0?entry=tu&q_ep=EgoyMDI2MDIyMi4wIXMDS0ASAFQAw%3D%3D16.0132386/@45.80676,16.0060487,3057m/data=!3m1!1e3!4m2!4m1!3e0?entry=tu&q_ep=EgoyMDI2MDIyMi4wIXMDS0ASAFQAw%3D%3D

SERVICE PARK ZAGREB		DISTANCE	LEG	2
REMOTE SERVICE SAMOBOR		27,92 km	SECTION	
ROAD SECTION TO REMOTE SERVICE		AVERAGE	TIME ALLOWED	
DISTANCE		DIRECTION	INFORMATION	DISTANCE REGRESS.
TOTAL	PARTIAL			
0,00	0,00	<div style="border: 1px solid black; padding: 5px; display: inline-block;">1</div> 	<p>SERVICE OUT ZAGREB</p>  <div style="border: 1px solid black; padding: 5px; display: inline-block;">N 45° 49.098'</div>	27,92
0,34	0,34	<div style="border: 1px solid black; padding: 5px; display: inline-block;">2</div> 		27,58
0,49	0,15	<div style="border: 1px solid black; padding: 5px; display: inline-block;">3</div> 	 	27,43
0,75	0,26	<div style="border: 1px solid black; padding: 5px; display: inline-block;">4</div> 	 	27,17
1,15	0,40 Next 1,73	<div style="border: 1px solid black; padding: 5px; display: inline-block;">5</div> 	  	26,77

SERVICE PARK ZAGREB		DISTANCE	LEG	2
REMOTE SERVICE SAMOBOR		27,92 km	SECTION	
ROAD SECTION TO REMOTE SERVICE		AVERAGE	TIME ALLOWED	
DISTANCE		DIRECTION	INFORMATION	DISTANCE REGRESS.
TOTAL	PARTIAL			
2,88	1,73	 <p>6</p>	 <p>Novi Zagreb</p> <p>Avenija Marina Držića</p>	25,04
3,50	0,62	 <p>7</p>	 <p>Ulica grada Vukovara</p>	24,42
3,94	0,44	 <p>8</p>	 <p>Ljubljana (SLO)</p> <p>Maribor (SLO)</p> <p>Slavonska avenija</p>	23,98
6,95	3,01	 <p>9</p>	 <p>Speed control camera</p> <p>70</p>	20,97
9,62	2,67 Next 4,08	 <p>10</p>	 <p>Speed control camera</p> <p>60</p>	18,30

SERVICE PARK ZAGREB		DISTANCE	LEG	2
REMOTE SERVICE SAMOBOR		27,92 km	SECTION	
ROAD SECTION TO REMOTE SERVICE		AVERAGE	TIME ALLOWED	
DISTANCE		DIRECTION	INFORMATION	DISTANCE REGRESS.
TOTAL	PARTIAL			
13,70	4,08		<p>Speed control camera</p>	14,22
15,33	1,63			12,59
21,20	5,87			6,72
21,36	0,16			6,56
21,98	0,62 Next 0,59			5,94

SERVICE PARK ZAGREB		DISTANCE	LEG	2
REMOTE SERVICE SAMOBOR		27,92 km	SECTION	
ROAD SECTION TO REMOTE SERVICE		AVERAGE	TIME ALLOWED	
DISTANCE		DIRECTION	INFORMATION	DISTANCE REGRESS.
TOTAL	PARTIAL			
22,57	0,59	 16		5,35
23,50	0,93	 17		4,42
25,82	2,32	 18		2,10
26,36	0,54	 19		1,56
27,48	1,12 Next 0,44	 20		0,44

SERVICE PARK ZAGREB		DISTANCE	LEG	2
REMOTE SERVICE SAMOBOR		27,92 km	SECTION	
ROAD SECTION TO REMOTE SERVICE		AVERAGE	TIME ALLOWED	
DISTANCE		DIRECTION	INFORMATION	DISTANCE REGRESS.
TOTAL	PARTIAL			
27,92	0,44		 <div style="border: 1px solid black; padding: 2px; display: inline-block;"> N 45° 48.276' E 15° 43.947' </div> REMOTE SERVICE SAMOBOR IN    	0,00
		<input type="checkbox"/>		
		<input type="checkbox"/>		
		<input type="checkbox"/>		
		<input type="checkbox"/>		



51. ZAGREB DELTA RALLY
REGROUPING / PREGRUPIRANJE SAMOBOR
 June, 15th / 15. lipnja 2025.



**REGROUPING
 PREGRUPIRANJE**

TC / VK 11B

**TYRES MARKING
 OBILJEŽAVANJE GUMA**

**TC / VK
 11A**

WC

TC / VK 11C

**REFUEL
 GORIVO**

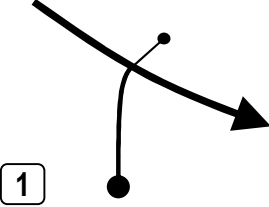

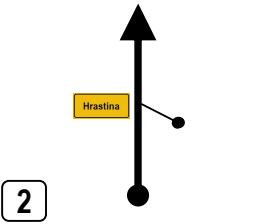
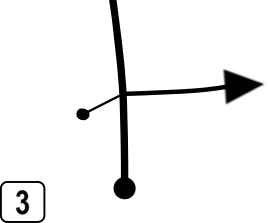
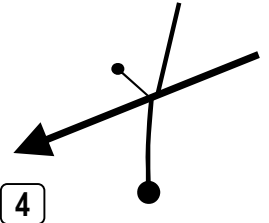

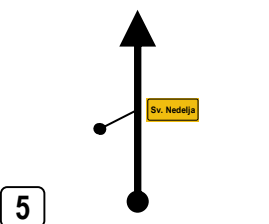
GPS N 45° 48.276'
 E 15° 43.947'

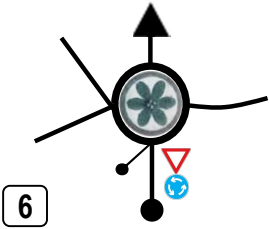

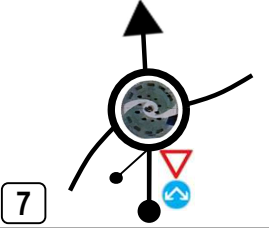

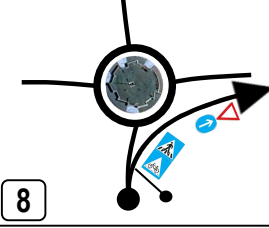

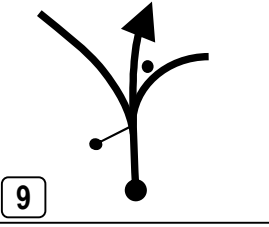

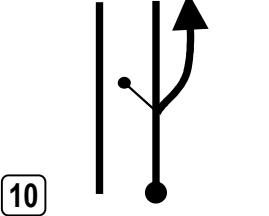

**REMOTE SERVICE PARK
 IZDOJENI SERVIS**

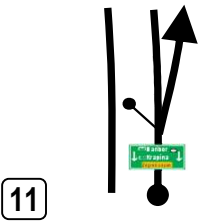

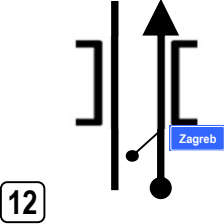

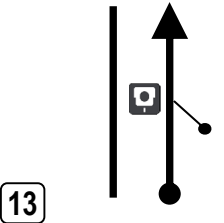

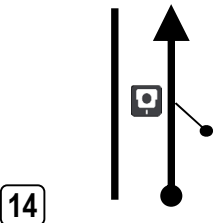

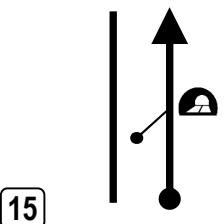

- LEGEND / LEGENDA:**
- Road section IN / Vezni sektor UL
 - Regrouping / Pregrupiranje
 - Road section OUT / Vezni sektor IZ
 - Time control / Vremenska kontrola
 - Refuel / Dolijevanje goriva
 - Tyres marking / Obilježavanje guma
 - Garbage / Smeće
 - Waste liquids / Otpadne tekućine

Blank area for notes or entries.

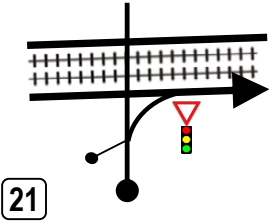

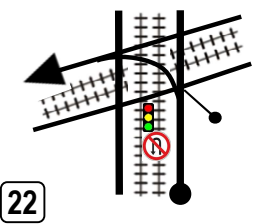


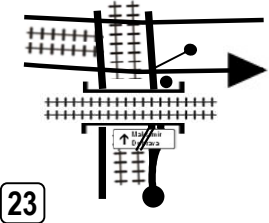
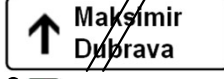

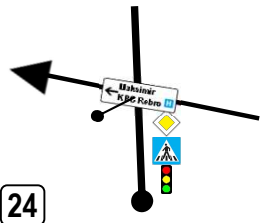




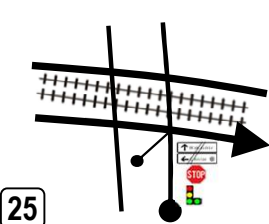




REMOTE SERVICE SAMOBOR	DISTANCE	LEG 2
SERVICE PARK ZAGREB	27,92 km	SECTION
ROAD SECTION TO SERVICE ZAGREB	AVERAGE	TIME ALLOWED
SERVICE PARK OUT / SERVIS IZ		
LINK ON GOOGLE MAPS TO SERVICE PARK ZAGREB:		
https://www.google.hr/maps/dir/Sajmi%C5%A1te+Samobor,+Hrastinska+cesta+bb,+10430,+Samobor/45.805663,15.731438/1/45.8046521,15.7364079/45.7994604,15.9794259/45.8045926,15.9936137/45.818215,16.0165872/@45.8110748,16.0050497,18.18m/data=!3m1!1e3!4m2!1m5!1m1!1s0x4765cc1bf5a9809b:0x30bcd5f3e62d104!2m2!1d15.731802!2d45.8054309!1m0!1m0!1m10!3m4!1m2!1d16.0061331!2d45.8097772!3s0x4765d64b2f2f1715:0x7e0be0eb6896dd6b!3m4!1m2!1d16.0176837!2d45.8167299!3s0x4765d7c8f0b30b3f:0xe464ebe82d7814e6!1m0!3e0?entry=ttu&_ep=EgovMDI2MDIyMi4wKXMDSoASAFQAw%3D%3D		
PAGE 46		

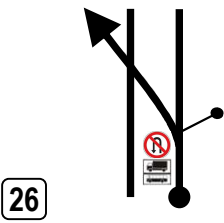

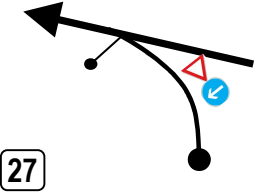

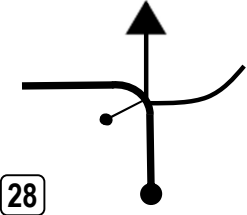

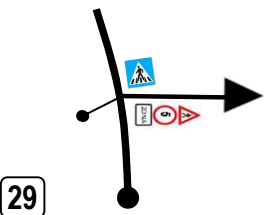



REMOTE SERVICE SAMOBOR		DISTANCE	LEG	
SERVICE PARK ZAGREB		28,26	SECTION	
ROAD SECTION TO SERVICE PARK ZAGREB		AVERAGE	TIME ALLOWED	
DISTANCE		DIRECTION	INFORMATION	DISTANCE REGRESS.
TOTAL	PARTIAL			
0,00	0,00		<p>→ Hrastinska cesta REMOTE SERVICE SAMOBOR OUT</p>  <div style="border: 1px solid black; padding: 2px; display: inline-block;"> N 45° 48.276' E 15° 43.947" </div>	28,26
0,39	0,39		<div style="border: 2px solid yellow; padding: 5px; display: inline-block; background-color: yellow;"> Hrastina </div>	27,87
0,43	0,04		<p>→ Matijina ulica</p>	27,83
1,55	1,12			26,71
3,74	2,19 Next 0,66		<div style="border: 2px solid yellow; padding: 5px; display: inline-block; background-color: yellow;"> Sv. Nedelja </div>	24,52

REMOTE SERVICE SAMOBOR		DISTANCE	LEG	
SERVICE PARK ZAGREB		28,26	SECTION	
ROAD SECTION TO SERVICE PARK ZAGREB		AVERAGE	TIME ALLOWED	
DISTANCE		DIRECTION	INFORMATION	DISTANCE REGRESS.
TOTAL	PARTIAL			
4,40	0,66			23,86
5,30	0,90			22,96
5,84	0,54			22,42
6,16	0,32			22,10
9,72	3,56 Next 0,58			18,54


REMOTE SERVICE SAMOBOR		DISTANCE	LEG	
SERVICE PARK ZAGREB		28,26	SECTION	
ROAD SECTION TO SERVICE PARK ZAGREB		AVERAGE	TIME ALLOWED	
DISTANCE		DIRECTION	INFORMATION	DISTANCE REGRESS.
TOTAL	PARTIAL			
10,30	0,58	 11		17,96
12,39	2,09	 12		15,87
14,38	1,99	 13	 Speed control camera	13,88
18,47	4,09	 14	 Speed control camera	9,79
20,34	1,87 Next 0,80	 15		7,92

REMOTE SERVICE SAMOBOR		DISTANCE	LEG	
SERVICE PARK ZAGREB		28,26	SECTION	
ROAD SECTION TO SERVICE PARK ZAGREB		AVERAGE	TIME ALLOWED	
DISTANCE		DIRECTION	INFORMATION	DISTANCE REGRESS.
TOTAL	PARTIAL			
21,14	0,80			7,12
21,65	0,51			6,61
22,02	0,37			6,24
22,22	0,20			6,04
22,51	0,29 Next 0,60			5,75

REMOTE SERVICE SAMOBOR		DISTANCE	LEG	
SERVICE PARK ZAGREB		28,26	SECTION	
ROAD SECTION TO SERVICE PARK ZAGREB		AVERAGE	TIME ALLOWED	
DISTANCE		DIRECTION	INFORMATION	DISTANCE REGRESS.
TOTAL	PARTIAL			
23,11	0,60	 <p>21</p>	 Ulica grada Vukovara	5,15
24,33	3,19	 <p>22</p>	  Ulica Marina Držića	3,93
24,95	0,62	 <p>23</p>	  Ulica kneza Branimira	3,31
26,68	1,73	 <p>24</p>	   Ulica Svetice 	1,58
27,07	0,39 Next 0,48	 <p>25</p>	  Ulica Divka Budaka  	1,19

REMOTE SERVICE SAMOBOR		DISTANCE	LEG	
SERVICE PARK ZAGREB		28,26	SECTION	
ROAD SECTION TO SERVICE PARK ZAGREB		AVERAGE	TIME ALLOWED	
DISTANCE		DIRECTION	INFORMATION	DISTANCE REGRESS.
TOTAL	PARTIAL			
27,55	0,48	 26		0,71
27,65	0,10	 27	Ulica Mije Krešića 	0,61
27,74	0,09	 28	Hitrecova ulica 	0,52
27,96	0,22	 29		0,30
28,26	0,30	 30	SERVICE PARK IN ZAGREB 	0,00

REMOTE SERVICE SAMOBOR	DISTANCE	LEG
SERVICE PARK ZAGREB	28,26	SECTION
ROAD SECTION TO SERVICE PARK ZAGREB	AVERAGE	TIME ALLOWED



SERVICE PARK IN / SERVIS UL

Blank area for notes or entries.

