

52. ZAGREB DELTA RALLY

12/14.6.2026.

ROAD BOOK
PUTNA KNJIGA

2



CITY OF
ZAGREB



GRAD
SAMOBOR



In the case of an Accident where urgent medical attention is required, where possible the red "SOS" sign from the Car should be immediately displayed to the following cars and to any Helicopter attempting to assist.

Any Crew which has the red "SOS" sign displayed to them or sees a car which has sustained a major Accident where both Crew members are seen inside the Car but are not displaying the red "SOS" sign shall immediately and without exception stop to provide assistance. Also all following Cars shall stop. The second Car at the Scene shall proceed to inform the next Radio point. Subsequent Cars shall leave a clear Route for Emergency Vehicles.

Any Crew which fails to comply with this Rule will be reported to the Stewards who may impose in accordance with the International Sporting Code.

In the Case of any Accident where immediate Medical intervention is not required, the "OK" sign A3 from the Car should be clearly shown by a Crew member to the following Vehicles and any Helicopter attempting to assist. If the Crew leaves the Vehicle, the "OK" sign must be displayed so that it is clearly visible to the other Competitors.

Each competing Car must carry a red reflective Triangle which, in the Event of the Car stopping in a Special Stage, must be placed in a conspicuous Position by a member of the Crew at least 50 meters before the Car's Position, in order to warn following Drivers. Any crew failing to comply may be subject to a penalty at the discretion of the Stewards. This Triangle must be placed even if the stopped Car is off the Road.

In the Case of any Accident, the Crew or their Representative should Report this Fact at the next Radio point, or Control point, respecting the Prescriptions of the Accident Procedure (FIA Regional Championships Sporting Regulations, Article 34.1 to 5) and then submit a written Report in the Rally Headquarters.

U slučaju nesreće gdje je potrebna hitna medicinska pomoć, gdje je moguće treba odmah istaknuti crveni "SOS" znak formata A3 iz svog vozila za nadolazeće posade i za bilo koji helikopter koji pokušava pomoći.

Svaka posada kojoj je pokazan crveni "SOS" znak ili vidi automobil koji je doživio nesreću i gdje vide da su oba člana posade u automobilu, a ne pokazuju crveni "SOS" znak moraju odmah i bez iznimke stati i pomoći im. Svi nadolazeći automobili trebaju također stati. Drugi automobil koji je stigao na mjesto nesreće treba nastaviti i obavijestiti o tome slijedeće sudačko mjesto s radio vezom. Naredni automobili trebaju ostaviti cestu prolaznom za spasilačka vozila.

Svaka posada koja ne postupi po ovom pravilu biti će prijavljena Sportskoj komisiji koja može izreći kaznu u skladu s Međunarodnim Sportskim Pravilnikom (ISC).

U slučaju nesreće gdje nije potrebna hitna medicinska pomoć, član posade mora nadolazećim vozilima i bilo kojem helikopteru koji pokušava pomoći istaknuti zeleni "OK" znak veličine A3 iz svog vozila. Ako posada napusti vozilo znak "OK" mora biti istaknut tako da je jasno vidljiv ostalim natjecateljima.

Svako natjecateljsko vozilo mora imati crveni reflektirajući trokut kojeg u slučaju da automobil stane na brzinskom ispitu treba staviti na istaknutu poziciju najmanje 50 metara prije položaja automobila, u svrhu da upozori nadolazeće vozače. Svaka posada koja ne poštuje ovo pravilo može biti predmet razmatranja i kazne po odluci Sportske komisije. Ovaj trokut potrebno je staviti i u slučaju kada je zaustavljeni automobil izvan staze.

U slučaju bilo kakve nesreće, posada ili njihov predstavnik o toj činjenici trebaju obavijestiti iduću sigurnosnu ili kontrolnu točku, poštujući pravila iz procedure o nesreći (FIA Sportska Pravila Regionalnih Prvenstava, članak 34.1 do 34.5) i nakon toga predati pisani izvještaj u Ured rally-a.

NOTE: This Form must be fulfilled in case of any accident where are injured people (competitors, officials, spectators) or where Damage is done to property belonging to third persons.

NAPOMENA: Ovaj obrazac mora se ispuniti u slučaju bilo kakve nezgode u kojoj su ozlijeđene osobe (natjecatelji, dužnosnici, gledatelji) ili ako se nanese šteta imovini koja pripada trećim osobama.

Name and Surname of the Driver: / Ime i prezime vozača

Start Number / Startni broj

Vehicle registration No / Registarska oznaka

Date / Datum

Time / Vrijeme

Location / Lokacija

Details on any other Party involved / Pojednosti o bilo kojoj drugoj uključenoj strani

Name and Surname / Ime i prezime

Address / Adresa

Description of Accident / Opis nesreće

Nature of any Injuries / priroda povreda

Nature of any Property Damage / Priroda bilo kakve štete na imovini:

Delivered by / Dostavio

Name and Surname / Ime i prezime

Address / Adresa

Place / mjesto

Date / Datum

Time / Vrijeme

Received by / Zaprmio

Official / Službena osoba

Signature / Potpis

Place / mjesto

Date / Datum

Time / vrijeme

IMPORTANT PHONE NUMBERS

VAŽNI TELEFONSKI BROJEVI

In case of Emergency during reconnaissance dial 112 / 192 (Police) and 194 (Ambulance)

U slučaju nezgode prilikom upoznavanja staze nazvati 112 - 192 (Policija) i 194 (Hitna pomoć)

For tow service dial 1987 (HAK) / Za vučnu službu nazvati 1987 (HAK)

Emergency medical services / Hitne medicinske usluge – Emergency calls / Hitni pozivi 194 / 112

For medical care in non-emergency cases get in touch with the nearest hospital. See list below: /

Za medicinske usluge u nehitnim slučajevima nazvati najbližu medicinsku ustanovu. Pogledajte popis u nastavku:

Name / Naziv	Place/Mjesto	Phone / Telefon
Clinical Hospital centre / KBC Dubrava	Zagreb	+385 1 2902 444
Clinical Hospital centre / KBC Zagreb	Zagreb	+385 1 2388 888
Clinical Hospital centre / KBC Sestre milosrdnice	Zagreb	+385 1 3787 111
Clinical Hospital / KB Sveti duh	Zagreb	+385 1 3709 400
Clinical Hospital / KB Merkur	Zagreb	+385 1 2431 390
Clinic of Traumatology / Klinika za traumatologiju	Zagreb	+385 1 4697 000
Zabok General Hospital / Opća bolnica Zabok	Zagreb	+385 49 204 000

Name / Naziv	Place/Mjesto	Phone / Telefon
Nastavni zavod za hitnu medicinu grada Zagreba / Teaching Institute for Emergency Medicine of Zagreb	Heinzelova 88	112 / 194
Zavod za hitnu medicinu Zagrebačke županije / Zagreb County Emergency Medicine Department		
Branch office / Ispostava Dugo Selo	Dragutina Domjanića 12A	112 / 194
Branch office / Ispostava Sv. Ivan Zelina	Bocakova 5	112 / 194

Headquarter / Ured rally-a

AK DELTA

Phone/Telefon +385 (1) 2366 141; +385 (0) 91 4617 892; Fax: +385 (1) 2314 122;
info@akdelta.hr; <http://www.akdelta.hr>; <http://www.deltarally.eu>





















SS Information **Average speed** **Total from TC to TC** **Scheduled Time**

TC	4/8 JAŠKOVO		DISTANCE	FRIDAY	
TC	5/9 PEČURKOVO BRDO		40,71 km	SECTION	2/3
SPECIAL STAGE	4/8		AVERAGE	TIME ALLOWED	
JAŠKOVO-M. M. POTOK 1/2		10,10 km	40,71 km/h	1:00 h	
DISTANCE		DIRECTION	INFORMATION		DISTANCE
TOTAL	PARTIAL				REGRESS.
9,68	0,50	0,42	Mali Modruš Potok		30,90
9,75	0,07	0,35	Tarmac		30,83
10,03	0,28	0,07	Gravel		30,55
10,10	0,07	0,00	SS 4/8 JAŠKOVO - MALI MODRUŠ POTOK 1/2		30,48
10,49	0,39	0,11	STOP		30,09
TURN QUICKLY		PAGE 08-00			









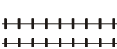

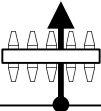



Turn quickly the page over ≤200m

Distance to SS Start

SS 4 / 8
 SS Number

	TIME CONTROL VREMENSKA KONTROLA		REFUELING ZONE DOLIJEVANJE GORIVA
	SS START BI START		TYRE MARKING ZONE OBILJEŽAVANJE GUMA
	SS FINISH BI CILJ		SERVICE ZONE SERVIS
	STOP CONTROL STOP KONTROLA		MEDIA ZONE MEDIJA ZONA
	END OF AREA KRAJ ZONE		RADIO POINT RADIO VEZA
	MEDICAL VEHICLE POINT HITNA MEDICINSKA POMOĆ		TRAFFIC LIGHT SEMAFOR
	TARMAC ROAD ASFALTNJA CESTA		TOWN ENTRANCE OZNAKA MJESTA
	GRAVEL ROAD MAKADAMSKA CESTA		DIRECTION TO FOLLO SLIJEDI ZNAK
	TRAFFIC SIGNS PROMETNI ZNAKOVI		DO NOT CHANGE DIRECTION NE SLIJEDI SMJER
	HIGHWAY AUTOCESTA		EVACUATION ROAD EVAKUACIJSKI PUT

IMPORTANT
IN CASE A CROSSING IS OMITTED IN THE ROADBOOK FOLLOW THE MAIN ROAD

	HOUSE KUĆA		CELL PHONE SIGNAL AVAILABLE / NO AVAILABLE TELEFONSKI SIGNAL DOSTUPAN / NEDOSTUPAN
	CHURCH CRKVA		TREE / FOREST DRVO / ŠUMA
	CRUCIFIX RASPELO		BRIDGE MOST
	TAKE CARE OPREZ		FENCE OGRADA
	RAIL / TRAM TRACK ŽELJEZNIČKA / TRAMVAJSKA PRUGA		ANTI CUT ZAŠTITA CESTE
	PAY TOLL CESTARINA		TUNNEL TUNEL
	SPEED CONTROL CAMERA KAMERA ZA NADZOR BRZINE		MONUMENT SPOMENIK

IMPORTANT
 IN CASE A CROSSING IS OMITTED IN THE ROADBOOK FOLLOW THE MAIN ROAD

Activity	Location	Date	Time
Publishing of the supplementary regulations		Friday, April 17 th	
Entries open			
Issuing of Rally Guide		Friday, May 23 th	12:00
Closure date of entries		Friday, May 30 th	24:00
Publication date of entry list	Digital notice board	Tuesday, June 02 nd	12:00
Publication of road book, recce videos and KML/KMZ file of the itinerary	www.deltarally.eu	Friday, June 05 th	12:00
Closing date for order of extra service in SP	deltarally@akdelta.hr		
Issuing of the road book, maps	Rally HQ, Dragutina Rakovca 10, Zagreb	Saturday, June 06 th	08:00 – 19:00
Collection of material and documents			
Closing date for shakedown registration			
Collection of tracking systems for recce			
Reconnaissance			
Press conference before the rally	Hotel,	Tuesday, June 09 th	11:00
Collection of tracking systems for recce	Rally ured, Dragutina Rakovca 10, ZAGREB	Wednesday, June 10 th	08:00 – 15:00
Reconnaissance			09:00 – 19:00
		Thursday, June 11 th	08:00 – 19:00
Administrative checks	Headquarter, Zagreb, Maksinirska 282	Friday, June 12 th	07:30 – 11:30
Collection of rally safety tracking system			
Scrutineering – sealing & mark. of components	GNK Dinamo Stadium		08:00 – 12:00
Opening of media centre	GNK Dinamo Stadium		08:00
Drivers' briefing	Digital notice board		08:00
Shakedown	Omamno		13:00 - 17:00
Publication of start list for Ceremonial Start			14:00
Publication of the Amended Entry List	Digital notice board		15:00
Publication of start list for Leg 1			18:00
Ceremonial Start	European square, Zagreb		19:00
Start of the Rally – Leg 1	TC 0 – Service OUT	Saturday, June 13 th	09:01
Finish of Leg 1 (estimated time of 1st car)	TC 8C – Parc fermé IN		20:51
Publication of start list for Leg 2	Digital notice board		22:00
Re-scrutineering to re-start after retirement	Service park,	Sunday, June 14 th	07:15 – 07:45
Start of Leg 2	TC 8C Parc fermé OUT		09:01
Podiums Ceremony / Prize-giving	European square, Zagreb		17:30
Post-rally Press Conference	Rally Headquarters		18:30
Final scrutineering (following the marshals' instructions)	CMG Team, Petrova 170, Zagreb		Immediate after arrival in the finish
Publication of Provisional Classification			19:30
Publication of Final Classification	Digital notice board		After signed by the stewards and after expiry of the protest time

Aktivnost	Lokacija	Datum	Vrijeme
Objava posebnog pravilnika		Petak 17. travnja	
Početak prijema prijava			
Objava Rally vodiča		Petak, 22. svibnja	12:00
Zadnji dan prijema prijava		Petak 29. svibnja	24:00
Objava liste prijavljenih	Digitalna oglasna ploča	Utorak 02. lipnja	12:00
Objava putne knjige i video zapisa brzinskih ispita	www.deltarally.eu	Petak 05. lipnja	12:00
Zadnji dan za narudžbu dodatnog prostora u servisu	deltarally@akdelta.hr		
Izdavanje putne knjige i karata	Rally ured, Dragutina Rakovca 10, Zagreb	Subota, 06. lipnja	08:00 – 19:00
Prikupljanje materijala i dokumenata			
Zadnji dan za prijavu shakedowna			
Preuzimanje GPS sustava za praćenje			
Upoznavanje staza brzinskih ispita			
Konferencija za medije prije rally-a	TBA	Utorak, 09. lipnja	11:00
Preuzimanje GPS sustava za praćenje	Rally ured, Dragutina Rakovca 10, ZAGREB	Srijeda, 10. lipnja	08:00 – 15:00
Upoznavanje staza brzinskih ispita			09:00 – 19:00
		Četvrtak, 11. lipnja	08:00 – 19:00
Verifikacija	Ured rally-a, Maksimirska cesta 282 Zagreb	Petak, 12. lipnja	07:30 – 11:30
Preuzimanje GPS sustava za praćenje			08:00 – 12:00
Tehnički pregled	Stadion GNK Dinamo		08:00
Otvaranje medija centra	Stadion GNK Dinamo		08:00
Sastanak s vozačima	Digitalna oglasna ploča		08:00
Shakedown	Drežnik Podokički		13:00 – 17:00
Objava startne liste za ceremonijalni start			14:00
Objava izmjenjene startne liste	Digitalna oglasna ploča		15:00
Objava startne liste za 1. Etapu			18:00
Ceremonijalni start	Europski trg, Zagreb		19:00
Start 1. Etape	VK 0 – Servis IZ	Subota, 13. lipnja	09:01
Cilj 1. Etape (Predviđeno vrijeme 1. vozila)	VK 8C – Parc fermé UL		20:51
Objava startne liste za 2. Etapu	Digitalna oglasna ploča		22:00
Tehnički pregled vozila odustalih u 1. Etapi	Servis	Nedjelja, 14. lipnja	07:15 – 07:45
Start 2. Etape	VK 8D Parc fermé IZ		09:01
Ciljna ceremonija / dodjela nagrada	Europski trg, Zagreb		17:30
Press konferencija poslije rally-a	Rally ured		18:30
Završni tehnički pregled (slijediti uputstva sudaca)	CMG Team, Petrova 170, Zagreb		Odmah po dolasku u cilj
Objava privremenih rezultata			19:30
			Nakon što ih potpiše Sportska komisija i nakon isteka vremena za
Objava konačnih rezultata	Digitalna oglasna ploča		

Shakedown

Friday, June, 12th 2026

TC SS	Location	SS Distance	Liaison Distance	Total Distance	Target Time	First car due
	Zagreb, GNK Dinamo Stadium, Service OUT	-	0,00	0,00	-	
TC	Omamno	-	40,59	40,59	-	
SD	Shakedown	4,18	-	-	-	13:00-17:00
TC	Omamno	-	5,36	9,54	-	
SD	Shakedown	4,18	-	-	-	
	Zagreb, GNK Dinamo Stadium, Service IN	-	43,01	47,19	-	
SHAKEDOWN TOTAL		4,18	83,60	87,78		

SHAKEDOWN

TC	Zagreb, GNK Dinamo Stadium, Service OUT	-	0,00	0,00	-	17:40
TC	Zagreb, Vlaška street, Pre-start IN	-	3,81	3,81	00:20	18:00
TC	Zagreb, European square, CEREMONIAL START	-	0,00	0,00	01:00	19:00
	Zagreb, GNK Dinamo Stadium, Service IN	-	5,59	5,59	-	
TOTAL CEREMONIAL START		0,00	9,40	9,40		

CS

Sunrise	05:06	Sunset	20:46
---------	-------	--------	-------

Leg 1, Sections 1, 2, 3 & 4

Saturday, June, 13th 2026

TC SS	Location	SS Distance	Liaison Distance	Total Distance	Target Time	First car due
TC 0	START Zagreb, GNK Dinamo Stadium	-	0,00	0,00		09:01
RZ 1	Refuel - All competitors - Zagreb Distance to next refuel	(29,06)	(86,42)	(115,48)		
TC 1	Omamno	-	39,34	39,34	00:55	09:56
SS 1	Omamno - Donje Orešje 1	8,98	-	-	-	09:59
TC 2	Moravče	-	23,97	32,95	00:50	10:49
SS 2	Moravče - Laz Bistrički 1	7,38	-	-	-	10:52
TC 3	Laz Bistrički	-	0,73	8,11	00:17	11:09
SS 3	Laz Bistrički - Planina Gornja 1	12,70	-	-	-	11:12
TC 3A	Zagreb, Technical zone IN	-	22,26	34,96	01:00	12:12
TC 3B	Zagreb, Technical zone OUT, Regrouping IN	-	0,05	0,05	00:03	12:15
	Regrouping				00:15	
TC 3C	Zagreb, Regrouping OUT, Service IN	-	0,00	0,00		12:30
	Service A, Zagreb	(29,06)	(86,42)	(115,48)	00:30	
VK 3D	Zagreb, Service OUT	-	0,00	0,00	-	13:00
RZ 2	Refuel - All competitors - Zagreb Distance to next refuel	(29,06)	(86,42)	(115,48)		
TC 4	Omamno	-	39,34	39,34	00:55	13:55
SS 4	Omamno - Donje Orešje 2	8,98	-	-	-	13:58
TC 5	Moravče	-	23,97	32,95	00:50	14:48
SS 5	Moravče - Laz Bistrički 2	7,38	-	-	-	14:51
TC 6	Laz Bistrički	-	0,73	8,11	00:17	15:08
SS 6	Laz Bistrički - Planina Gornja 2	12,70	-	-	-	15:11
TC 6A	Zagreb, Technical zone IN	-	22,26	34,96	01:00	16:11
TC 6B	Zagreb, Technical zone OUT, Regrouping IN	-	0,05	0,05	00:03	16:14
	Regrouping				00:15	
TC 6C	Zagreb, Regrouping OUT, Service IN	-	0,07	0,07		16:29
	Service B, Zagreb	(29,06)	(86,42)	(115,48)	00:30	
TC 6D	Zagreb, Service OUT	-	0,00	0,00		16:59
RZ 3	Refuel - All competitors - Zagreb Distance to next refuel	(8,04)	(54,42)	(62,46)		
TC 7	Prozorje	-	19,74	19,74	00:50	17:49
SS 7	Prozorje - Dugo Selo 1	4,02	-	-	-	17:52
TC 7A	Dugo Selo, Regrouping IN	-	3,47	7,49	00:21	18:13
	Regrouping				00:40	
TC 7B	Dugo Selo, Regrouping OUT	-	0,00	0,00	-	18:53
TC 8	Prozorje	-	9,72	9,72	00:23	19:16
SS 8	Prozorje - Dugo Selo 2	4,02	-	-	-	19:19
TC 8A	Zagreb, Technical zone IN	-	21,37	25,39	00:55	20:14
TC 8B	Zagreb, Technical zone OUT, Service IN	-	0,12	0,12	00:03	20:17
	Service C, Zagreb	(8,04)	(54,42)	(62,46)	00:45	
TC 8C	Zagreb, Service OUT, Parc ferme IN	-	0,00	0,00	-	21:02
LEG 1, SECTION 1, 2, 3 & 4		66,16	227,26	293,42	SS/BI = 22,55%	
Overnight regrouping						

Sunrise	05:06	Sunset	20:47
---------	-------	--------	-------

Leg 2, Sections 5 & 6

Sunday, June, 14th 2026

TC SS	Location	SS Distance	Liaison Distance	Total Distance	Target Time	First car due
TC 8D	Zagreb, Parc ferme OUT, Service IN	-	0,00	0,00		08:01
	Service D, Zagreb	(0,00)	(0,00)	(0,00)	00:15	
TC 8E	Zagreb, Service OUT	-	0,00	0,00	-	08:16
RZ 4	Refuel - All competitors - Zagreb Distance to next refuel	(42,18)	(83,08)	(125,26)		
TC 9	Drežnik Podokički	-	30,75	30,75	01:00	09:16
SS 9	Drežnik Podokički - Kladje 1	9,70	-	-	-	09:19
TC 10	Smerovišće	-	11,59	21,29	00:40	09:59
SS 10	Smerovišće - Grdanjci 1	16,30	-	-	-	10:02
TC 11	Stojdraga	-	6,17	22,47	00:35	10:37
SS 11	Stojdraga - Budinjak 1	16,18	-	-	-	10:40
TC 11A	Samobor, Technical zone IN	-	34,52	50,70	01:20	12:00
TC 11B	Samobor, Technical zone OUT, Regrouping IN	-	0,05	0,05	00:03	12:03
	Regrouping				00:40	
TC 11C	Samobor, Regrouping OUT, Remote service IN	-	0,00	0,00	-	12:43
	Remote Service E, Samobor	(42,18)	(83,08)	(125,26)	00:15	
TC 11D	Samobor, Remote service OUT	-	0,00	0,00	00:15	12:58
RZ 5	Refuel - All competitors - Samobor Distance to finish of the Rally	(42,18)	(102,78)	(144,96)		
TC 12	Drežnik Podokički	-	20,37	20,37	00:42	13:40
SS 12	Drežnik Podokički - Kladje 2	9,70	-	-	-	13:43
TC 13	Smerovišće	-	11,59	21,29	00:40	14:23
SS 13	Smerovišće - Grdanjci 2	16,30	-	-	-	14:26
TC 14	Stojdraga	-	6,17	22,47	00:35	15:01
SS 14	Stojdraga - Budinjak 2	16,18	-	-	-	15:04
TC 14A	Zagreb, Vlaška street, Holding zone IN	-	59,14	75,32	01:45	16:49
	Holding zone					
TC 14B	Zagreb, European square- FINISH PODIUM	-	0,00	0,00	00:41	17:30
TC 14C	Zagreb, GNK Dinamo Stadium, Parc ferme IN	-	5,51	5,51	00:30	18:00
	LEG 2, SECTION 5 & 6	84,36	185,86	270,22	SS = 31,22%	
	RALLY TOTAL	150,52	413,12	563,64	SS = 26,70%	
	Sunrise	05:05	Sunset	20:47		

SECTION 5

SECTION 6

SPECIALO STAGE	
NUMBER OF DIFFERENT SPECIAL STAGES	7
TOTAL NUMBER OF SPECIAL STAGES	14
TOTAL NUMBER OF TIME CONTROLS	37
DIFFERENT SERVICE LOCATIONS	ZAGREB / SAMOBOR 2
	15 min 2
	30 min 2
	45 min 1
TOTAL OF SERVICE LOCATIONS	6

v19.02.26.

Shakedown

Petak, 12. lipnja 2026.

VK BI	Lokacija	BI dužina	Vezni dužina	Ukupna dužina	Predviđeno vrijeme	1. vozilo
	Zagreb, Stadion GNK Dinamo, Servis IZ	-	0,00	0,00	-	-
VK	Omamno	-	40,59	40,59	-	-
SD	Shakedown	4,18	-	-	-	13:00-17:00
VK	Omamno	-	5,36	5,36	-	
SD	Shakedown	4,18	-	-	-	
	Zagreb, Stadion Dinamo, Servis UL	-	43,01	47,19	-	
UKUPNO SHAKEDOWN		4,18	83,60	87,78		

SHAKEDOWN

VK	Zagreb, Stadion GNK Dinamo, Servis IZ	-	0,00	0,00	-	17:40
VK	Zagreb, Vlaška ulica, predstart UL	-	3,81	3,81	00:20	18:00
VK	Zagreb, Europski trg, CEREMONIJALNI START	-	0,00	0,00	01:00	19:00
	Zagreb, Stadion GNK Dinamo, Servis UL	-	5,59	5,59	-	-
UKUPNO CEREMONIJALNI START		0,00	9,40	9,40		

CS

Izl. sunca	05:06	Zal. sunca	20:46
------------	-------	------------	-------

1. Etapa, 1. 2. 3. i 4. dionica

Subota 13. lipnja 2026.

VK BI	Lokacija	BI dužina	Vezni dužina	Ukupna dužina	Predviđeno vrijeme	1. vozilo
VK 0	START Zagreb, GNK Dinamo Stadium	-	0,00	0,00		09:01
RZ 1	Dolijevanje goriva - Sve posade - Zagreb Udaljenost do slijedećeg dolijevanja goriva	(29,06)	(86,42)	(115,48)		
VK 1	Omamno	-	39,34	39,34	00:55	09:56
BI 1	Omamno - Donje Orešje 1	8,98	-	-	-	09:59
VK 2	Moravče	-	23,97	32,95	00:50	10:49
BI 2	Moravče - Laz Bistrički 1	7,38	-	-	-	10:52
VK 3	Laz Bistrički	-	0,73	8,11	00:17	11:09
BI 3	Laz Bistrički - Planina Gornja 1	12,70	-	-	-	11:12
VK 3A	Zagreb, Tehnička zona UL	-	22,26	34,96	01:00	12:12
VK 3B	Zagreb, Tehnička zona IZ, Pregrupiranje UL	-	0,05	0,05	00:03	12:15
	Pregrupiranje				00:15	
VK 3C	Zagreb, Pregrupiranje IZ, Servis UL	-	0,07	0,07	-	12:30
	Servis A, Zagreb	(29,06)	(86,42)	(115,48)	00:30	
VK 3D	Zagreb, ServiS IZ	-	0,00	0,00	-	13:00
RZ 2	Dolijevanje goriva - Sve posade - Zagreb Udaljenost do slijedećeg dolijevanja goriva	(29,06)	(86,42)	(115,48)		
VK 4	Omamno	-	39,34	39,34	00:55	13:55
BI 4	Omamno - Donje Orešje 2	8,98	-	-	-	13:58
VK 5	Moravče	-	23,97	32,95	00:50	14:48
BI 5	Moravče - Laz Bistrički 2	7,38	-	-	-	14:51
VK 6	Laz Bistrički	-	0,73	8,11	00:17	15:08
BI 6	Laz Bistrički - Planina Gornja 2	12,70	-	-	-	15:11
VK 6A	Zagreb, Tehnička zona UL	-	22,26	34,96	01:00	16:11
VK 6B	Zagreb, Tehnička zona IZ, Pregrupiranje UL	-	0,05	0,05	00:03	16:14
	Pregrupiranje				00:15	
VK 6C	Zagreb, Pregrupiranje IZ, Servis UL	-	0,07	0,07	-	16:29
	Service B, Zagreb	(29,06)	(86,42)	(115,48)	00:30	
VK 6D	Zagreb, ServiS IZ	-	0,00	0,00	-	16:59
RZ 3	Dolijevanje goriva - Sve posade - Zagreb Udaljenost do slijedećeg dolijevanja goriva	(8,04)	(54,42)	(62,46)		
VK 7	Prozorje	-	19,74	19,74	00:50	17:49
BI 7	Prozorje - Dugo Selo 1	4,02	-	-	-	17:52
VK 7A	Dugo Selo, Pregrupiranje UL	-	3,47	7,49	00:21	18:13
	Pregrupiranje				00:40	
VK 7B	Dugo Selo, Pregrupiranje IZ	-	0,00	0,00	-	18:53
VK 8	Prozorje	-	9,72	9,72	00:23	19:16
BI 8	Prozorje - Dugo Selo 2	4,02	-	-	-	19:19
VK 8A	Zagreb, Tehnička zona UL	-	21,37	25,39	00:55	20:14
VK 8B	Tehnička zona IZ, Servis UL	-	0,12	0,12	00:03	20:17
	Servis C, Zagreb	(8,04)	(54,42)	(62,46)	00:45	
VK 8C	Zagreb, Servis IZ, Zatvoreno parkiralište UL	-	0,00	0,00	-	21:02
1. ETAPA, 1. 2. 3. i 4. dionica		66,16	227,26	293,42		SS/BI = 22,55%
Prekonočno pregrupiranje						
				Izl. sunca	05:06	Zal. sunca 20:46

1. DIONICA

2. DIONICA

3. DIONICA

4. DIONICA

2. Etapa, 5. i 6. dionica

Neđjelja, 14. lipnja 2026.

VK BI	Lokacija	BI dužina	Vezni dužina	Ukupna dužina	Predviđeno vrijeme	1. vozilo
VK 8D	Zagreb, Zatvoreno parkiralište IZ, Servis UL	-	0,00	0,00		08:01
	Servis D, Zagreb	(0,00)	(0,00)	(0,00)	00:15	
VK 8E	Zagreb, Servis IZ	-	0,00	0,00	-	08:16
RZ 4	Dolijevanje goriva - Sve posade - Zagreb Udaljenost do sljedećeg dolijevanja goriva	(42,18)	(83,08)	(125,26)		
VK 9	Drežnik Podokički	-	30,75	30,75	01:00	09:16
BI 9	Drežnik Podokički - Kladje 1	9,70	-	-	-	09:19
VK 10	Smerovišće	-	11,59	21,29	00:40	09:59
BI 10	Smerovišće - Grdanjci 1	16,30	-	-	-	10:02
VK 11	Stojdraga	-	6,17	22,47	00:35	10:37
BI 11	Stojdraga - Budinjak 1	16,18	-	-	-	10:40
VK 11A	Samobor, Tehnička zona UL	-	34,52	50,70	01:20	12:00
VK 11B	Samobor, Tehnička zona IZ, Pregrupiranje UL	-	0,05	0,05	00:03	12:03
	Pregrupiranje				00:40	
VK 11C	Samobor, Pregrupiranje IZ, Izdvojeni servis UL	-	0,00	0,00	-	12:43
	Izdvojeni servis E, Samobor	(42,18)	(83,08)	(125,26)	00:15	
VK 11D	Samobor, Izdvojeni servis IZ	-	0,00	0,00	-	12:58
RZ 5	Izdvojeno dolijevanje goriva - Sve posade - Samobor Udaljenost do cilja rally-a	(42,18)	(102,78)	(144,96)		
VK 12	Drežnik Podokički	-	20,37	20,37	00:42	13:40
BI 12	Drežnik Podokički - Kladje 2	9,70	-	-	-	13:43
VK 13	Smerovišće	-	11,59	21,29	00:40	14:23
BI 13	Smerovišće - Grdanjci 2	16,30	-	-	-	14:26
VK 14	Stojdraga	-	6,17	22,47	00:35	15:01
BI 14	Stojdraga - Budinjak 2	16,18	-	-	-	15:04
VK 14A	Zagreb, Vlaška ulica UL, Očekujuća zona UL	-	59,14	75,32	01:45	16:49
	Očekujuća zona					
VK 14B	Zagreb, Europski trg - CILJNI PODIJ	-	0,00	0,00	00:41	17:30
VK 14C	Zagreb, Stadion GNK Dinamo, Zatvoreno parkiralište UL	-	5,51	5,51	00:30	18:00
2. ETAPA, 5 i 6. Dionica		84,36	185,86	270,22		BI = 31,22%
SVEUKUPNO		150,52	413,12	563,64		SS = 26,70%

5. DIONICA

6. DIONICA

Izl. sunca 05:06 Zal. sunca 20:46

BRZINSKI ISPITI

BRJ RAZLIČITIH STAZA BRZINSKIH ISPITA	7
UKPNO BRZINSKIH ISPITA	14
UKUPNO VREMENSKIH KONTROLA	37

BRJ RAZLIČITIH SERVISNIH LOKACIJA	ZAGREB / SAMOBOR	2
	15 min	2
	30 min	2
	45 min	1
UKUPNO SERVISNIH MOGUĆNOST		6

v.19.02.26.

2. Etapa, 5. i 6. dionica

Nedjelja, 14. lipnja 2026.

VK BI	Lokacija	BI dužina	Vezni dužina	Ukupna dužina	Pređivideno vrijeme	1. vozilo
VK 8D	Zagreb, Zatvoreno parkiralište IZ, Servis UL	-	0,00	0,00		08:01
Servis D, Zagreb		(0,00)	(0,00)	(0,00)	00:15	
VK 8E	Zagreb, Servis IZ	-	0,00	0,00	-	08:16
RZ 4	Dolijevanje goriva - Sve posade - Zagreb Udaljenost do sljedećeg dolijevanja goriva	(42,18)	(83,08)	(125,26)		
VK 9	Drežnik Podokički	-	30,75	30,75	01:00	09:16
BI 9	Drežnik Podokički - Kladje 1	9,70	-	-	-	09:19
VK 10	Smerovišće	-	11,59	21,29	00:40	09:59
BI 10	Smerovišće - Grdanjci 1	16,30	-	-	-	10:02
VK 11	Stojdraga	-	6,17	22,47	00:35	10:37
BI 11	Stojdraga - Budinjak 1	16,18	-	-	-	10:40
VK 11A	Samobor, Tehnička zona UL	-	34,52	50,70	01:20	12:00
VK 11B	Samobor, Tehnička zona IZ, Pregrupiranje UL Pregrupiranje	-	0,05	0,05	00:03 00:40	12:03
VK 11C	Samobor, Pregrupiranje IZ, Izdvojeni servis UL	-	0,00	0,00	-	12:43
Izdvojeni servis E, Samobor		(42,18)	(83,08)	(125,26)	00:15	
VK 11D	Samobor, Izdvojeni servis IZ	-	0,00	0,00	-	12:58
RZ 5	Izdvojeno dolijevanje goriva - Sve posade - Samobor Udaljenost do cilja rally-a	(42,18)	(102,86)	(145,04)		
VK 12	Drežnik Podokički	-	20,37	20,37	00:42	13:40
BI 12	Drežnik Podokički - Kladje 2	9,70	-	-	-	13:43
VK 13	Smerovišće	-	11,59	21,29	00:40	14:23
BI 13	Smerovišće - Grdanjci 2	16,30	-	-	-	14:26
VK 14	Stojdraga	-	6,17	22,47	00:35	15:01
BI 14	Stojdraga - Budinjak 2	16,18	-	-	-	15:04
VK 14A	Zagreb, Vlaška ulica UL, Očekujuća zona UL Očekujuća zona	-	59,14	75,32	01:45	16:49
VK 14B	Zagreb, Europski trg - CILJNI PODIJ	-	0,00	0,00	00:41	17:30
VK 14C	Zagreb, Stadion GNK Dinamo, Zatvoreno parkiralište UL	-	5,59	5,59	00:30	18:00
2. ETAPA, 5 i 6. Dionica		84,36	185,94	270,30		BI = 31,21%
SVEUKUPNO		150,52	413,20	563,72		SS = 26,70%

Izl. sunca 05:06 Zal. sunca 20:46

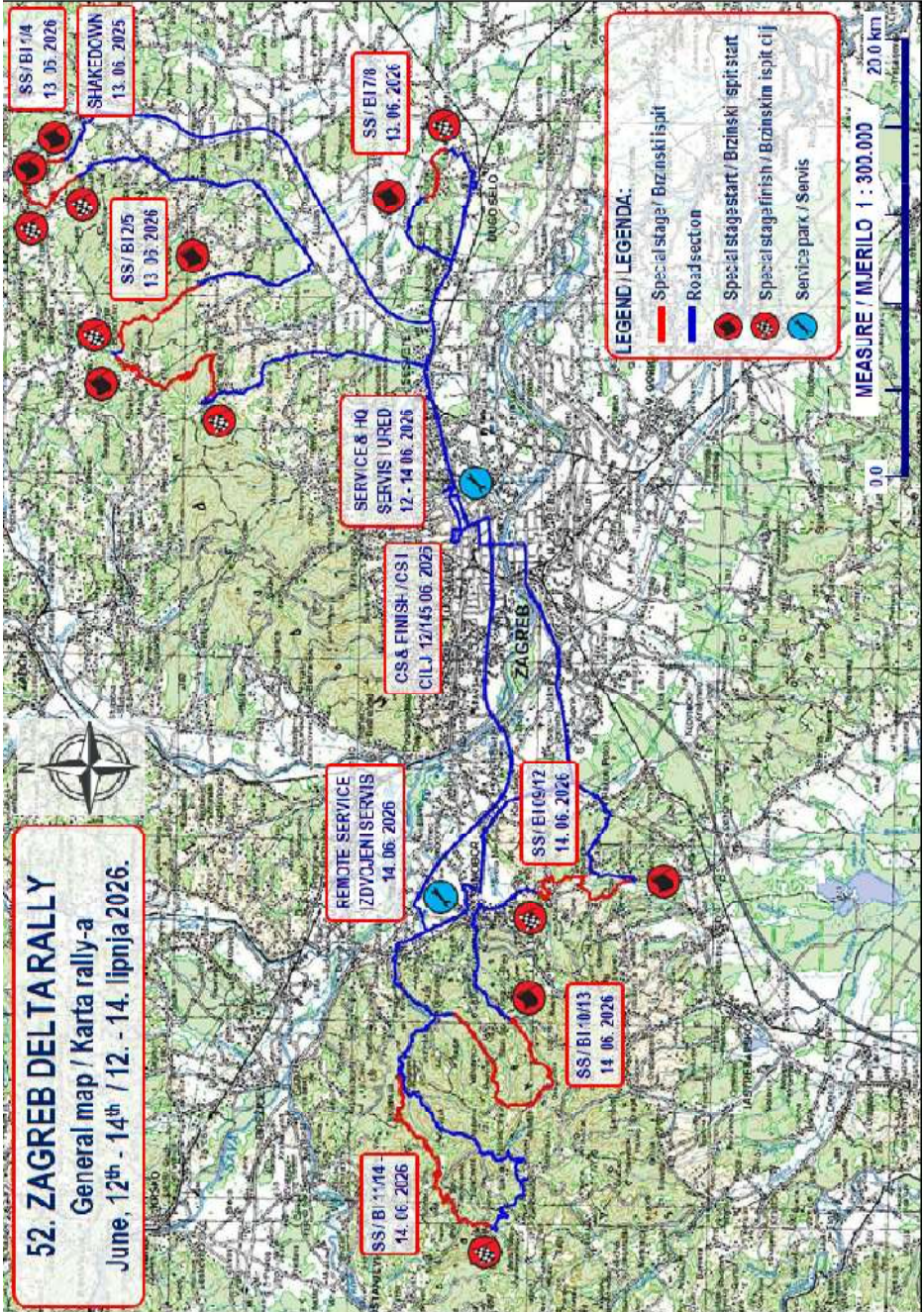
BRZINSKI ISPITI

BROJ RAZLIČITIH STAZA BRZINSKIH ISPITA	7
UKPNO BRZINSKIH ISPITA	14
UKUPNO VREMENSKIH KONTROLA	37

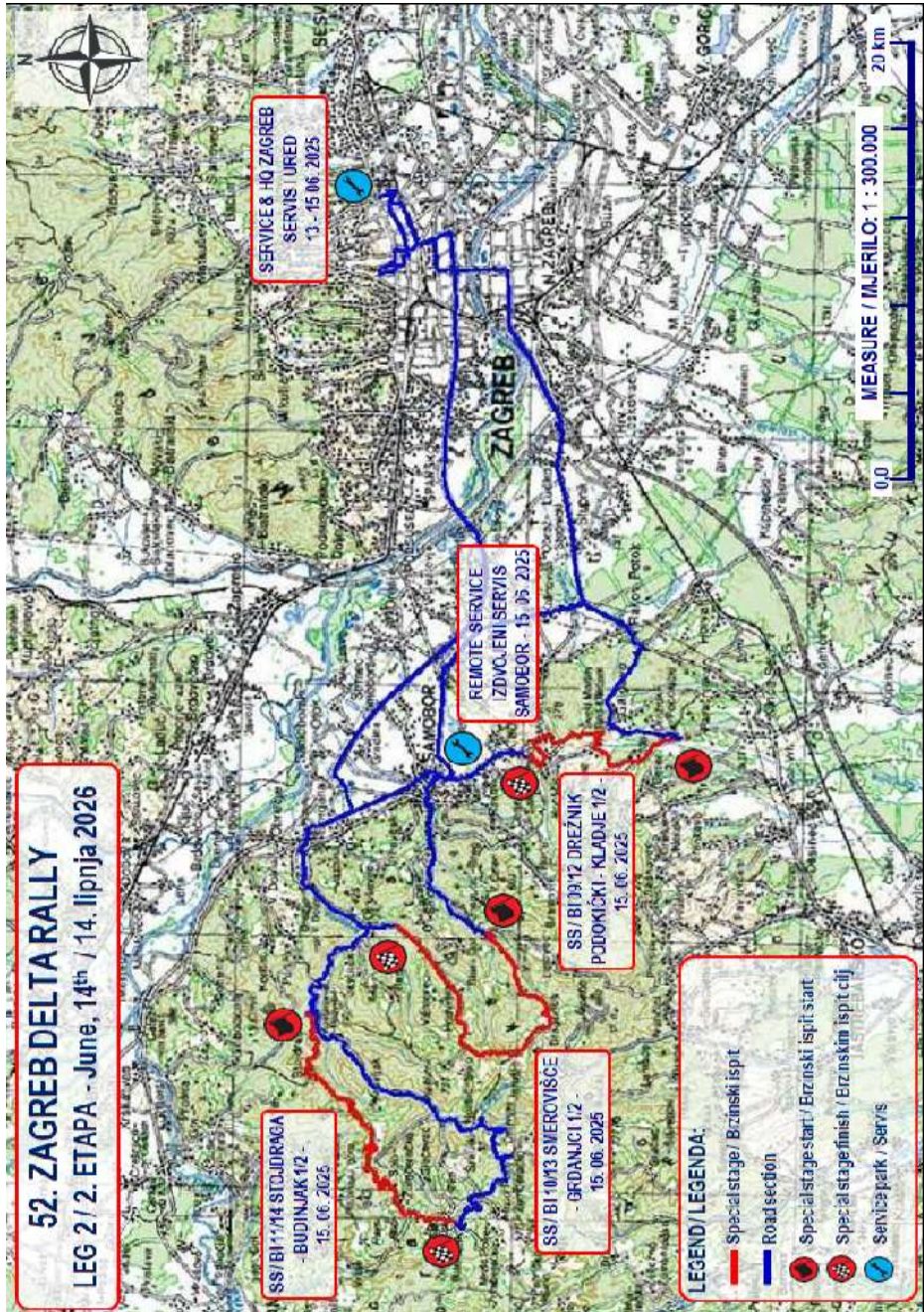
BROJ RAZLIČITIH SERVISNIH LOKACIJA	ZAGREB / SAMOBOR	2
	15 min	2
	30 min	2
	45 min	1

UKUPNO SERVISNIH MOGUĆNOST 6

v.19.02.26.




Empty rectangular area for notes or additional information.











TC	8D ZAGREB	DISTANCE	LEG	2
TC	8E ZAGREB	0,00 km	SECTION	5
SERVICE E		RECORD	TIME ALLOWED	
		0,00 km/h	15 min	




TC / VK 8D ZAGREB - SERVICE IN / SERVIS UL



TC/ VK 8E ZAGREB - SERVICE OUT / SERVIS IZ

TC	8D ZAGREB	DISTANCE		LEG	2
TC	8E ZAGREB	0,00 km		SECTION	5
SERVICE E		RECORD		TIME ALLOWED	
		0,00 km/h		15 min	
DISTANCE		DIRECTION	INFORMATION		DISTANCE REGRESS.
TOTAL	PARTIAL				
0,00	0,00	<input type="checkbox"/> 1 	TC 8D SERVICE IN ZAGREB   <div style="border: 1px solid black; padding: 2px;"> N 45° 49.085' E 16° 01.004' </div>		0,00
0,00	0,00	<input type="checkbox"/> 2 	 TC 8E SERVICE OUT ZAGREB    <div style="border: 1px solid black; padding: 2px;"> N 45° 49.089' E 16° 00.994' </div>		0,00
		<input type="checkbox"/>			
		<input type="checkbox"/>			
		<input type="checkbox"/>			

TC	8E	ZAGREB	DISTANCE	LEG	2
TC	9	DREŽNIK PODOKIČKI	30,75 km	SECTION	5
ROAD SECTION			AVERAGE	TIME ALLOWED	
			30,75 km/h	1:00 h	

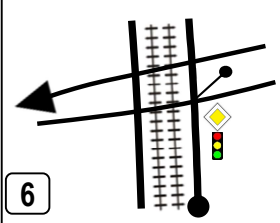
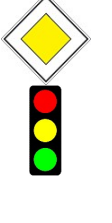
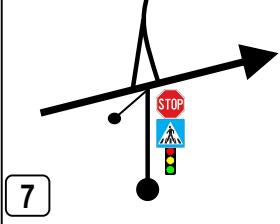

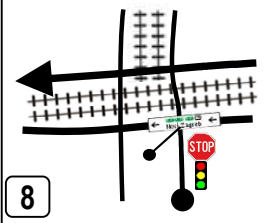

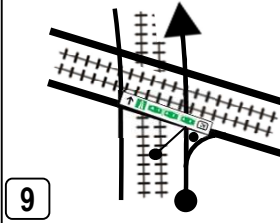

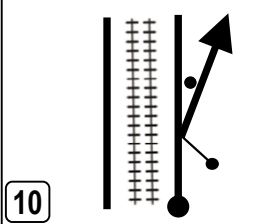



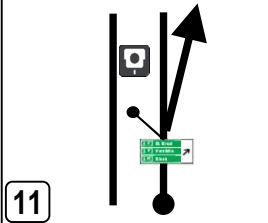

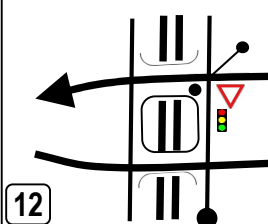

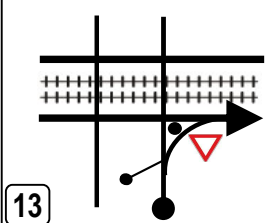

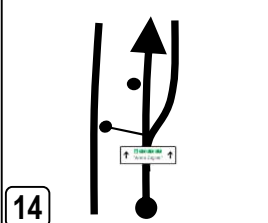

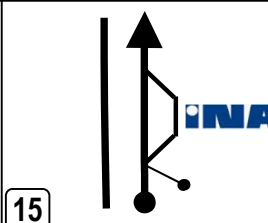

REFUEL ZAGREB




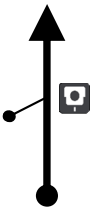







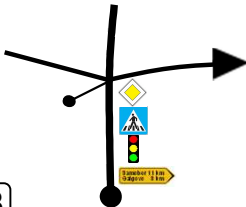










TYRES MARKING - ZAGREB

TC 8E ZAGREB		DISTANCE	LEG	2
TC 9 DREŽNIK PODOKIČKI		30,75 km	SECTION	5
ROAD SECTION		AVERAGE	TIME ALLOWED	
		30,75 km/h	1:00 h	
DISTANCE		DIRECTION	INFORMATION	DISTANCE REGRESS.
TOTAL	PARTIAL			
0,00	0,00	1	TC 8E SERVICE OUT ZAGREB 	30,75
0,02	0,02	2	REFUEL 	30,73
0,04	0,02	3	TYRES MARKING 	30,71
0,34	0,30	4	Hitrecova ulica	30,41
0,49	0,15 Next 0,26	5	Ulica Divka Budaka 	30,26

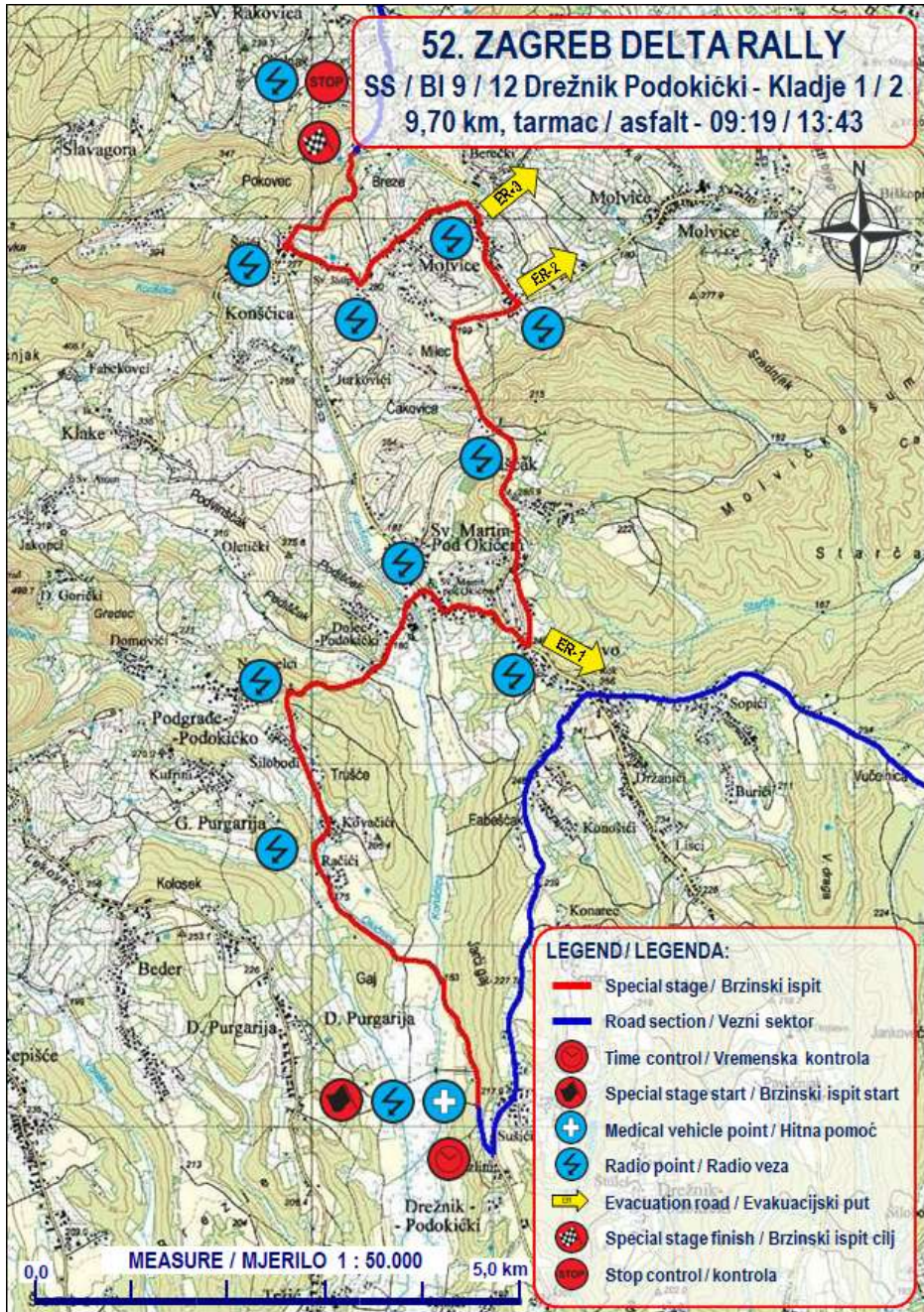
TC 8E ZAGREB		DISTANCE	LEG	2
TC 9 DREŽNIK PODOKIČKI		30,75 km	SECTION	5
ROAD SECTION		AVERAGE	TIME ALLOWED	
		30,75 km/h	1:00 h	
DISTANCE		DIRECTION	INFORMATION	DISTANCE REGRESS.
TOTAL	PARTIAL			
0,75	0,26			30,00
1,15	0,40		 Branimirova ulica	29,60
2,88	1,73		 Novi Zagreb Avenija Marina Držića	27,87
3,50	0,62		 Ulica grada Vukovara	27,25
3,94	0,44 Next 1,35		 Slavonska avenija	26,81

TC 8E ZAGREB		DISTANCE	LEG	2
TC 9 DREŽNIK PODOKIČKI		30,75 km	SECTION	5
ROAD SECTION		AVERAGE	TIME ALLOWED	
		30,75 km/h	1:00 h	
DISTANCE		DIRECTION	INFORMATION	DISTANCE REGRESS.
TOTAL	PARTIAL			
5,29	1,35			25,46
5,65	0,36			25,10
7,56	1,91		 <p>Avenija Dubrovnik</p>	23,19
9,40	1,84		 <p>Jadranska avenija</p>	21,35
11,02	1,62 Next 2,86		<p>COMMERCIAL FILLING STATION</p> 	19,73

TC 8E ZAGREB		DISTANCE	LEG	2
TC 9 DREŽNIK PODOKIČKI		30,75 km	SECTION	5
ROAD SECTION		AVERAGE	TIME ALLOWED	
		30,75 km/h	1:00 h	
DISTANCE		DIRECTION	INFORMATION	DISTANCE REGRESS.
TOTAL	PARTIAL			
13,88	2,86	 16		16,87
14,05	0,17	 17		16,70
14,19	0,14	 18	 Jastrebarsko Stupnik	16,56
14,60	0,41	 19		16,15
17,02	2,83 Next 1,39	 20		13,73

TC 8E ZAGREB		DISTANCE	LEG	2
TC 9 DREŽNIK PODOKIČKI		30,75 km	SECTION	5
ROAD SECTION		AVERAGE	TIME ALLOWED	
		30,75 km/h	1:00 h	
DISTANCE		DIRECTION	INFORMATION	DISTANCE REGRESS.
TOTAL	PARTIAL			
18,41	1,39	 	 Speed control camera 	12,34
21,96	3,55	 	 	8,79
24,26	2,30	 	   	6,49
25,66	1,40	 		5,09
27,82	2,16 Next 1,32	 		2,93

TC	8E	ZAGREB	DISTANCE	LEG	2
TC	9	DREŽNIK PODOKIČKI	30,75 km	SECTION	5
ROAD SECTION			AVERAGE	TIME ALLOWED	
			30,75 km/h	1:00 h	
DISTANCE		DIRECTION	INFORMATION	DISTANCE REGRESS.	
TOTAL	PARTIAL				
29,14	1,32				1,61
30,62	1,48				0,13
30,75	0,13		<p>TC 9 / 12 DREŽNIK PODOKIČKI</p> <p>N 45° 43.310' E 15° 44.489'</p>		0,00
		<input type="checkbox"/>			
		<input type="checkbox"/>			



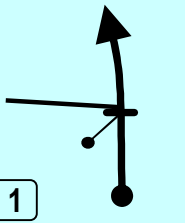






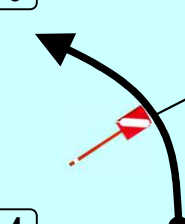
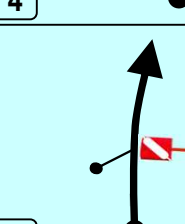
TC	9 / 12 DREŽNIK PODOKIČKI	DISTANCE	LEG	2
TC	10 / 13 SMEROVIŠČE	21,29 km	SECTION	5 / 6
SPECIAL STAGE	9 / 12	AVERAGE	TIME ALLOWED	
DREŽNIK PODOKIČKI - KLADJE	9,70 km	31,93 km/h	40 min	



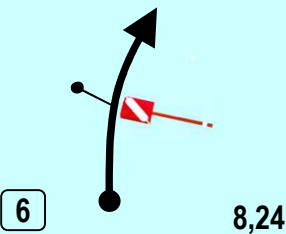
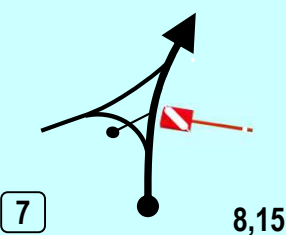
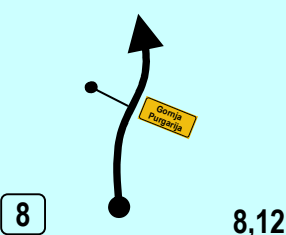
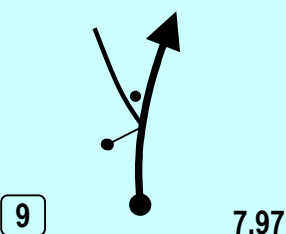




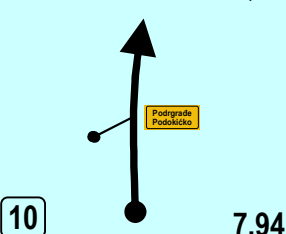
TC / VK 9 / 12 DREŽNIK PODOKIČKI



SS / BI 9 / 12 DREŽNIK PODOKIČKI - KLADJE 1 / 2

SS 9 / 12 DREŽNIK PODOKIČKI		DISTANCE	LEG 2	
TC 10 / 13 SMEROVIŠČE		21,429 km	SECTION 5 / 6	
SPECIAL STAGE 9 / 12		RECORD 2025	TIME ALLOWED	
DREŽNIK PODOKIČKI-KLADJE 1 / 2 9,70 km		05:49,9	40 min	
DISTANCE		DIRECTION	INFORMATION	DISTANCE REGRESS.
TOTAL	PARTIAL			
0,00	(0,16)	 1 9,70	SS / BI 9 / 12 START N 45° 43.401' E 15° 44.468'    	21,29
0,37	0,37	 2 9,33	AC 1	20,92
0,52	0,15	 3 9,18	AC 2	20,77
0,72	0,20	 4 8,98	AC 3	20,57
1,34	0,62 Next 0,12	 5 8,36	AC 4	19,95

SS / BI 9 / 12

TC 9 / 12 DREŽNIK PODOKIČKI		DISTANCE	LEG	2
TC 10 / 13 SMEROVIŠČE		21,29 km	SECTION	5 / 6
SPECIAL STAGE 9 / 12		AVERAGE	TIME ALLOWED	
DREŽNIK PODOKIČKI - KLADJE 9,70 km		31,93 km/h	40 min	
DISTANCE		DIRECTION	INFORMATION	DISTANCE REGRESS.
TOTAL	PARTIAL			
1,46	0,12		AC 5	19,83
1,55	0,09		AC 6	19,74
1,58	0,03		Gornja Purgarija	19,71
1,73	0,15		    <div style="border: 1px solid black; padding: 2px;"> N 45° 44.109' E 15° 43.770' </div>	19,56
1,76	0,03 Next 0,09		Podgrađe Podokičko	19,53

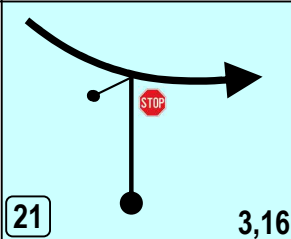

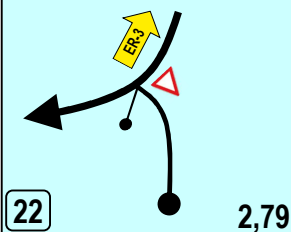



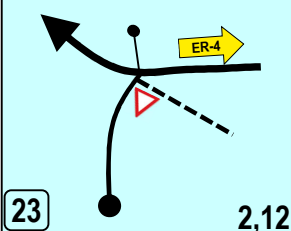



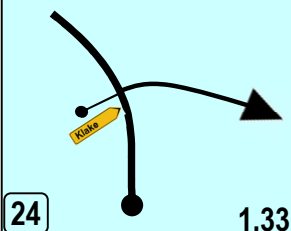



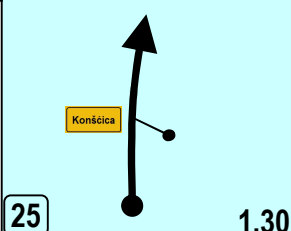

SS / BI 9 / 12

TC 9 / 12 DREŽNIK PODOKIČKI		DISTANCE	LEG	2
TC 10 / 13 SMEROVIŠČE		21,29 km	SECTION	5 / 6
SPECIAL STAGE 9 / 12		AVERAGE	TIME ALLOWED	
DREŽNIK PODOKIČKI - KLADJE 9,70 km		31,93 km/h	40 min	
DISTANCE		DIRECTION	INFORMATION	DISTANCE REGRESS.
TOTAL	PARTIAL			
1,85	0,09		AC 7	19,44
2,77	0,92		 RP-2 N 45° 44.624' E 15° 43.639'	18,52
2,84	0,07		AC 8	18,45
3,14	0,30		AC 9	18,15
3,30	0,16 Next 0,32		Dolec Podokički	17,99

SS / BI 9 / 12

TC 9 / 12 DREŽNIK PODOKIČKI		DISTANCE	LEG	2
TC 10 / 13 SMEROVIŠČE		21,29 km	SECTION	5 / 6
SPECIAL STAGE 9 / 12		AVERAGE	TIME ALLOWED	
DREŽNIK PODOKIČKI - KLADJE 9,70 km		31,93 km/h	40 min	
DISTANCE		DIRECTION	INFORMATION	DISTANCE REGRESS.
TOTAL	PARTIAL			
3,62	0,32			17,67
3,83	0,21		<p>RP-3</p> <p>N 45° 44.930' E 15° 44.213'</p>	17,46
4,57	0,74		<p>RP-4</p> <p>N 45° 44.767' E 15° 44.664'</p>	16,72
4,96	0,39			16,33
6,13	1,17 Next 0,41		<p>RP-5</p> <p>N 45° 45.525' E 15° 44.404'</p>	15,16

SS / BI9 / 12

TC 9 / 12 DREŽNIK PODOKIČKI		DISTANCE	LEG	2
TC 10 / 13 SMEROVIŠČE		21,29 km	SECTION	5 / 6
SPECIAL STAGE 9 / 12		AVERAGE	TIME ALLOWED	
DREŽNIK PODOKIČKI - KLADJE 9,70 km		31,93 km/h	40 min	
DISTANCE		DIRECTION	INFORMATION	DISTANCE REGRESS.
TOTAL	PARTIAL			
6,54	0,41			14,75
6,91	0,37		 RP-5   N 45° 45.788' E 15° 44.608'	14,38
7,58	0,67		 RP-7   N 45° 46.085' E 15° 44.382'	13,71
8,37	0,79		 RP-8   N 45° 45.836' E 15° 43.927'	12,92
8,40	0,03 Next 0,46			12,89

SS / BI9 / 12

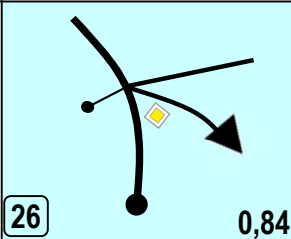



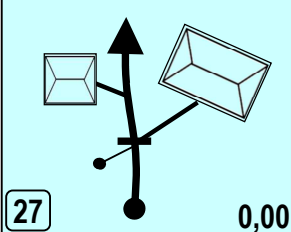


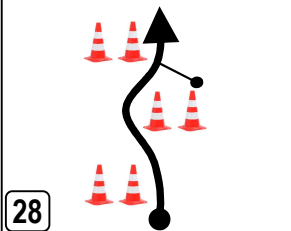
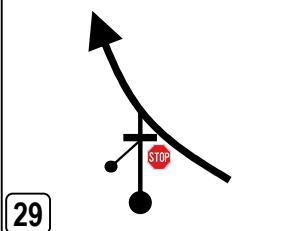



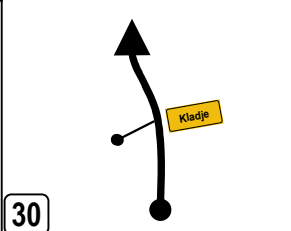

TC	9 / 12 DREŽNIK PODOKIČKI	DISTANCE	LEG	2
TC	10 / 13 SMEROVIŠČE	21,29 km	SECTION	5 / 6
SPECIAL STAGE	9 / 12	AVERAGE	TIME ALLOWED	
DREŽNIK PODOKIČKI - KLADJE	9,70 km	31,93 km/h	40 min	



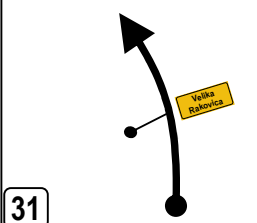

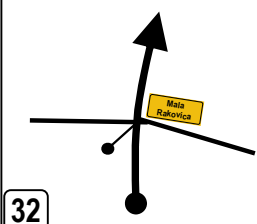

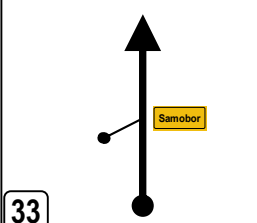

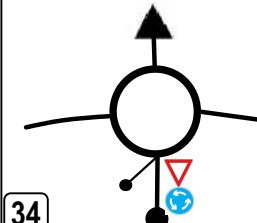

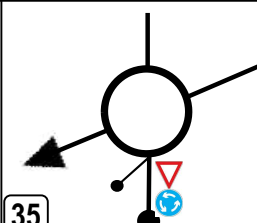

SS / BI 9 / 12 DREŽNIK PODOKIČKI - KLADJE 1 / 2 - FINISH / CILJ














SS / BI 9 / 12 DREŽNIK PODOKIČKI - KLADJE 1 / 2 - STOP

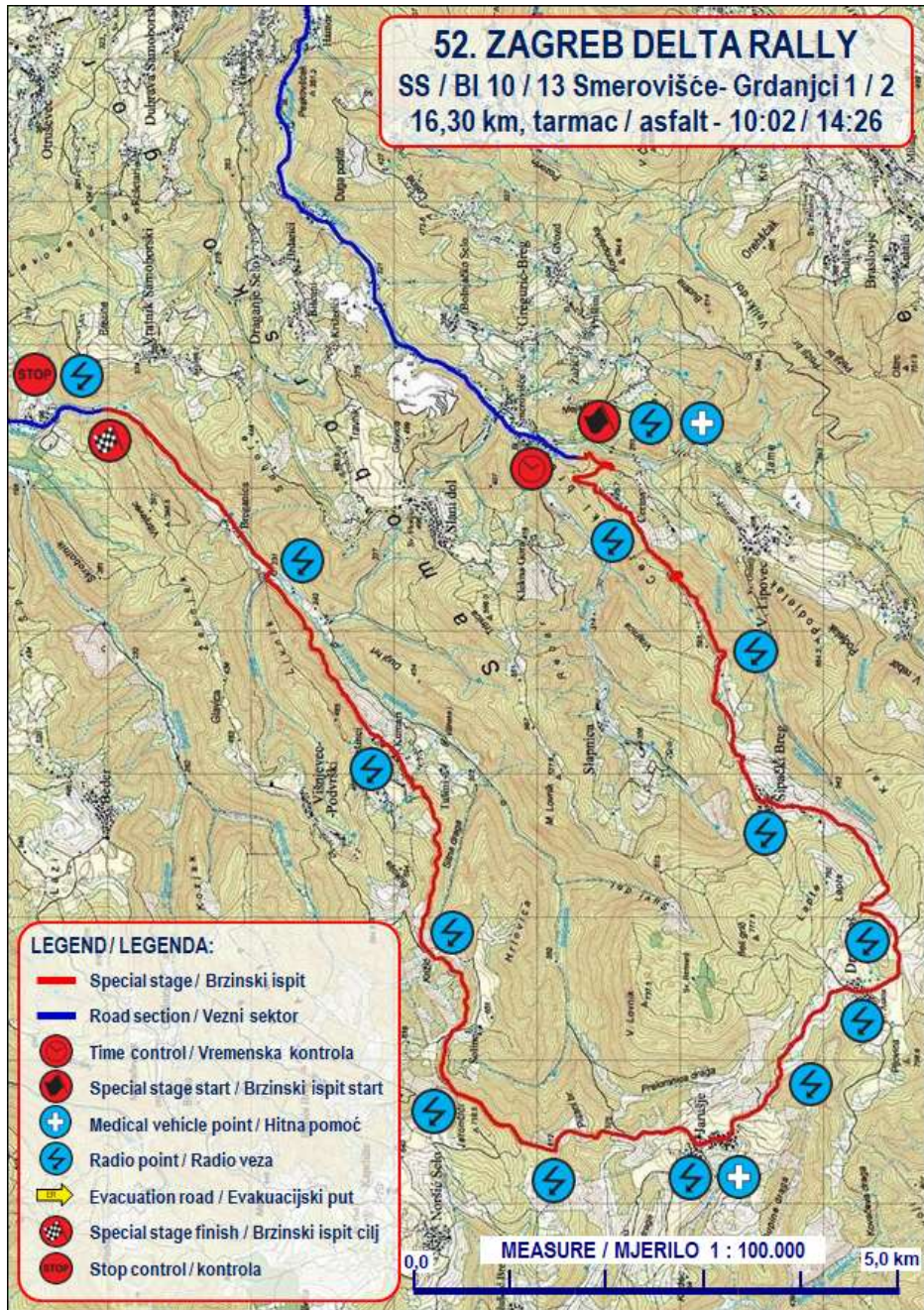
TC 9 / 12 DREŽNIK PODOKIČKI		DISTANCE	LEG	2
TC 10 / 13 SMEROVIŠČE		21,29 km	SECTION	5 / 6
SPECIAL STAGE 9 / 12		AVERAGE	TIME ALLOWED	
DREŽNIK PODOKIČKI - KLADJE 9,70 km		31,93 km/h	40 min	
DISTANCE		DIRECTION	INFORMATION	DISTANCE REGRESS.
TOTAL	PARTIAL			
8,86	0,46		   N 45° 45.946' E 15° 43.601'	12,43
9,70	0,84		SS 9 / 12 FINISH KLADJE   N 45° 46.236' E 15° 43.907'	11,59
9,81	0,11			11,48
9,91	0,10		SS 9 / 12 STOP KLADJE    N 45° 46.323' E 15° 44.005'	11,38
10,00	0,09 Next 1,36			11,29

SS / BI 9 / 12

SS 9 / 12 DREŽNIK PODOKIČKI		DISTANCE	LEG 2	
TC 10 / 13 SMEROVIŠČE		21,29 km	SECTION 5 / 6	
ROAD SECTION		AVERAGE	TIME ALLOWED	
		31,93 km/h	40 min	
DISTANCE		DIRECTION	INFORMATION	DISTANCE REGRESS.
TOTAL	PARTIAL			
11,36	1,36			9,93
11,81	0,45			9,48
12,49	0,68			8,80
12,57	0,08			8,72
13,41	0,84 Next 0,71			7,88

SS 9 / 12 DREŽNIK PODOKIČKI		DISTANCE	LEG 2	
TC 10 / 13 SMEROVIŠČE		21,29 km	SECTION 5 / 6	
ROAD SECTION		AVERAGE	TIME ALLOWED	
		31,93 km/h	40 min	
DISTANCE		DIRECTION	INFORMATION	DISTANCE REGRESS.
TOTAL	PARTIAL			
14,12	0,71			7,17
14,41	0,29			6,88
14,69	0,28			6,60
14,95	0,26			6,34
15,53	0,58 Next 0,23			5,76

SS 9 / 12 DREŽNIK PODOKIČKI		DISTANCE		LEG 2	
TC 10 / 13 SMEROVIŠĆE		21,29 km		SECTION 5 / 6	
ROAD SECTION		AVERAGE		TIME ALLOWED	
		31,93 km/h		40 min	
DISTANCE		DIRECTION	INFORMATION	DISTANCE REGRESS.	
TOTAL	PARTIAL				
15,76	0,23	 41	 Speed control camera 	5,53	
19,29	3,53	 42		2,00	
21,10	1,81	 43	 	0,19	
21,29	0,19	 44 0,09	TC 10 / 13 SMEROVIŠĆE   N 45° 46.972' E 15° 38.473'	0,00	
		<input type="checkbox"/>			












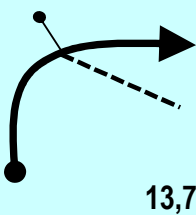



SS	10 / 13 SMEROVIŠČE	DISTANCE	LEG	2
TC	11 / 14 STOJDRAGA	22,47 km	SECTION	5 / 6
SPECIAL STAGE	10 / 13	AVERAGE	TIME ALLOWED	
SMEROVIŠČE - GRDANJCI 1 / 2	16,30 km	38,52 km/h	35 min	



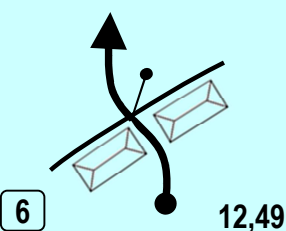


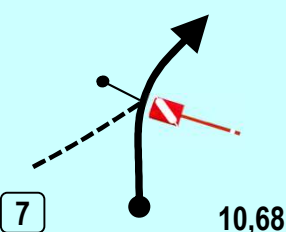


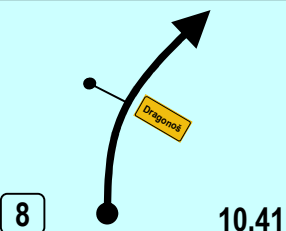

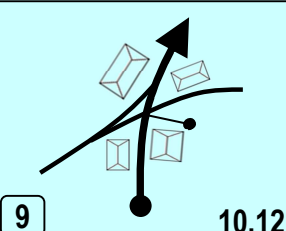


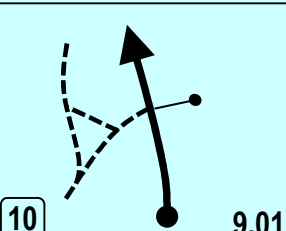


TC 11 SMEROVIŠČE



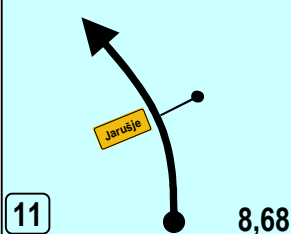

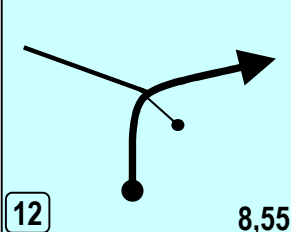
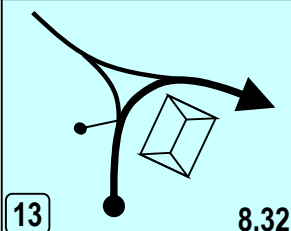



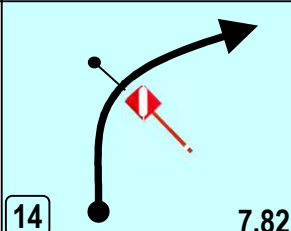
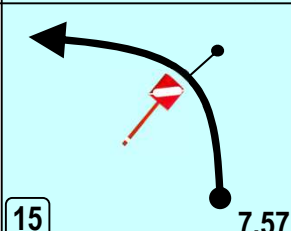
SS 11 SMEROVIŠČE - GRDANJCI 1 - START

SS 10 / 13 SMEROVIŠČE		DISTANCE	LEG	2	
TC 11 / 14 STOJDRAGA		22,47 km	SECTION	5	
SPECIAL STAGE 10 / 13		RECORD 2025	TIME ALLOWED		
SMEROVIŠČE - GRDANJCI 1 / 2 16,30 km		10:57,8	35 min		
DISTANCE		DIRECTION		INFORMATION	DISTANCE REGRESS.
TOTAL	PARTIAL				
0,00	(0,09)	1		SS 10 / 13 SMEROVIŠČE - GRDANJCI 1 / 2 - START N 45° 46.928' E 15° 38.465'    	22,47
0,85	0,85	2		Cerina	21,62
1,15	0,30	3		RP-1   N 45° 46.734' E 15° 38.176'	21,32
2,58	1,43	4		RP-2   N 45° 46.361' E 15° 37.412'	19,89
3,34	0,76 Next 0,47	5		Šipački Breg	19,13

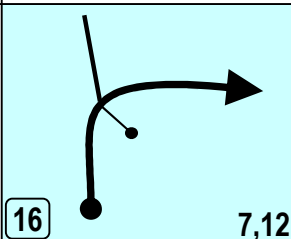


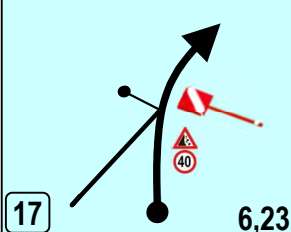




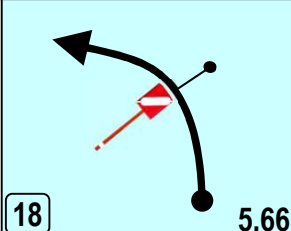
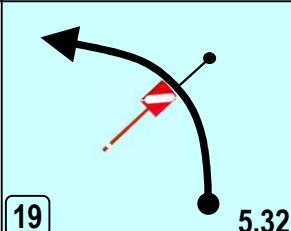
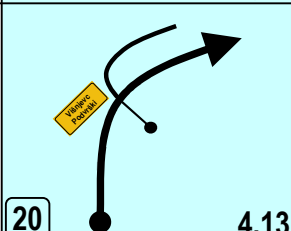



SS 10 / BI 10 / 13

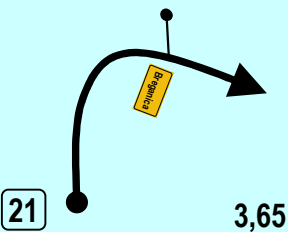
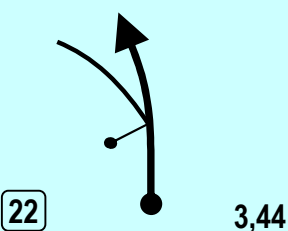

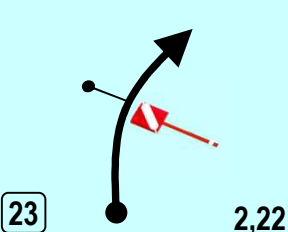
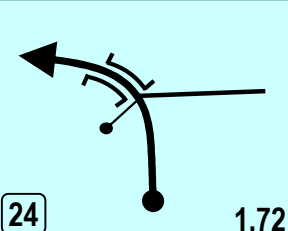

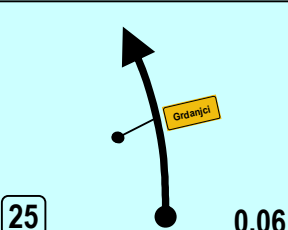
SS 10 / 13 SMEROVIŠČE		DISTANCE	LEG 2	
TC 11 / 14 STOJDRAGA		22,47 km	SECTION 5 / 6	
SPECIAL STAGE 10 / 13		AVERAGE	TIME ALLOWED	
SMEROVIŠČE - GRDANJCI 1 / 2 16,30 km		38,52 km/h	35 min	
DISTANCE		DIRECTION	INFORMATION	DISTANCE REGRESS.
TOTAL	PARTIAL			
3,81	0,47		 RP-3  YES N 45° 46.208' E 15° 36.627'	18,66
5,62	1,81		 AC 1 RP-4  YES N 45° 45.700' E 15° 35.884'	16,85
5,89	0,27			16,58
6,18	0,29		 RP-5  YES N 45° 45.844' E 15° 35.602'	16,29
7,29	1,11 Next 0,33		 RP 6  YES N 45° 46.180' E 15° 35.037'	15,18

SS 10 / BI 10 / 13

SS 10 / 13 SMEROVIŠČE		DISTANCE	LEG 2	
TC 11 / 14 STOJDRAGA		22,47 km	SECTION 5 / 6	
SPECIAL STAGE 10 / 13		AVERAGE	TIME ALLOWED	
SMEROVIŠČE - GRDANJCI 1 / 2 16,30 km		38,52 km/h	35 min	
DISTANCE		DIRECTION	INFORMATION	DISTANCE REGRESS.
TOTAL	PARTIAL			
7,62	0,33			14,85
7,75	0,13			14,72
7,98	0,23		<p>RP-7</p> <p>N 45° 46.447' E 15° 34.767'</p>   	14,49
8,48	0,50		<p>AC 2</p>	13,99
8,73	0,25 Next 0,45		<p>AC 3</p>	13,74

SS 10 / BI 10 / 13

SS 10 / 13 SMEROVIŠČE		DISTANCE		LEG 2	
TC 11 / 14 STOJDRAGA		22,47 km		SECTION 5 / 6	
SPECIAL STAGE 10 / 13		AVERAGE		TIME ALLOWED	
SMEROVIŠČE - GRDANJCI 1 / 2 16,30 km		38,52 km/h		35 min	
DISTANCE		DIRECTION	INFORMATION	DISTANCE REGRESS.	
TOTAL	PARTIAL				
9,18	0,45		  RP-8 N 45° 46.982' E 15° 34.729'	13,29	SS 10 / BI 10 / 13
10,07	0,89		 AC 4  RP-9   N 45° 47.371' E 15° 35.050'	12,40	
10,64	0,57		AC 5	11,83	
10,98	0,34		AC 6	11,49	
12,17	1,19 Next 0,48		  RP-10  N 45° 47.457' E 15° 36.413'	10,30	

SS 10 / 13 SMEROVIŠČE		DISTANCE	LEG 2	
TC 11 / 14 STOJDRAGA		22,47 km	SECTION 5 / 6	
SPECIAL STAGE 10 / 13		AVERAGE	TIME ALLOWED	
SMEROVIŠČE - GRDANJCI 1 / 2 16,30 km		38,52 km/h	35 min	
DISTANCE		DIRECTION	INFORMATION	DISTANCE REGRESS.
TOTAL	PARTIAL			
12,65	0,48		<div style="border: 1px solid black; background-color: yellow; padding: 5px; display: inline-block;">Breganica</div>	9,82
12,86	0,21		<div style="border: 1px solid black; padding: 2px; display: inline-block;">RP-11</div>  <div style="border: 1px solid black; padding: 2px; display: inline-block;"> N 45° 47.587' E 15° 36.829' </div>	9,61
14,08	1,22		<div style="border: 1px solid black; padding: 2px; display: inline-block;">AC 7</div>	8,39
14,58	0,50		<div style="border: 1px solid black; padding: 2px; display: inline-block;">RP-12</div>  <div style="border: 1px solid black; padding: 2px; display: inline-block;"> N 45° 40.075' E 15° 37.839' </div>	7,89
16,24	1,66		<div style="border: 1px solid black; background-color: yellow; padding: 5px; display: inline-block;">Grdanjci</div>	6,23
	Next 0,06	<div style="border: 1px solid black; padding: 2px; display: inline-block;">25</div>		

SS 10 / BI 10 / 13

SS	10 / 13 SMEROVIŠČE	DISTANCE	LEG	2
TC	11 / 14 STOJDRAGA	22,47 km	SECTION	5 / 6
SPECIAL STAGE	10 / 13	AVERAGE	TIME ALLOWED	
SMEROVIŠČE - GRDANJCI 1 / 2	16,30 km	38,52 km/h	35 min	



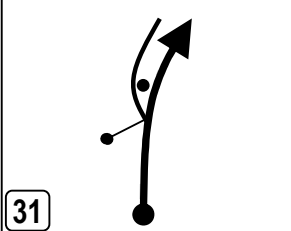

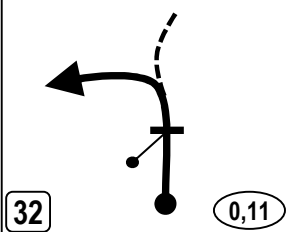


SS 10 / 13 SMEROVIŠČE - GRDANJCI 1 / 2 - FINISH

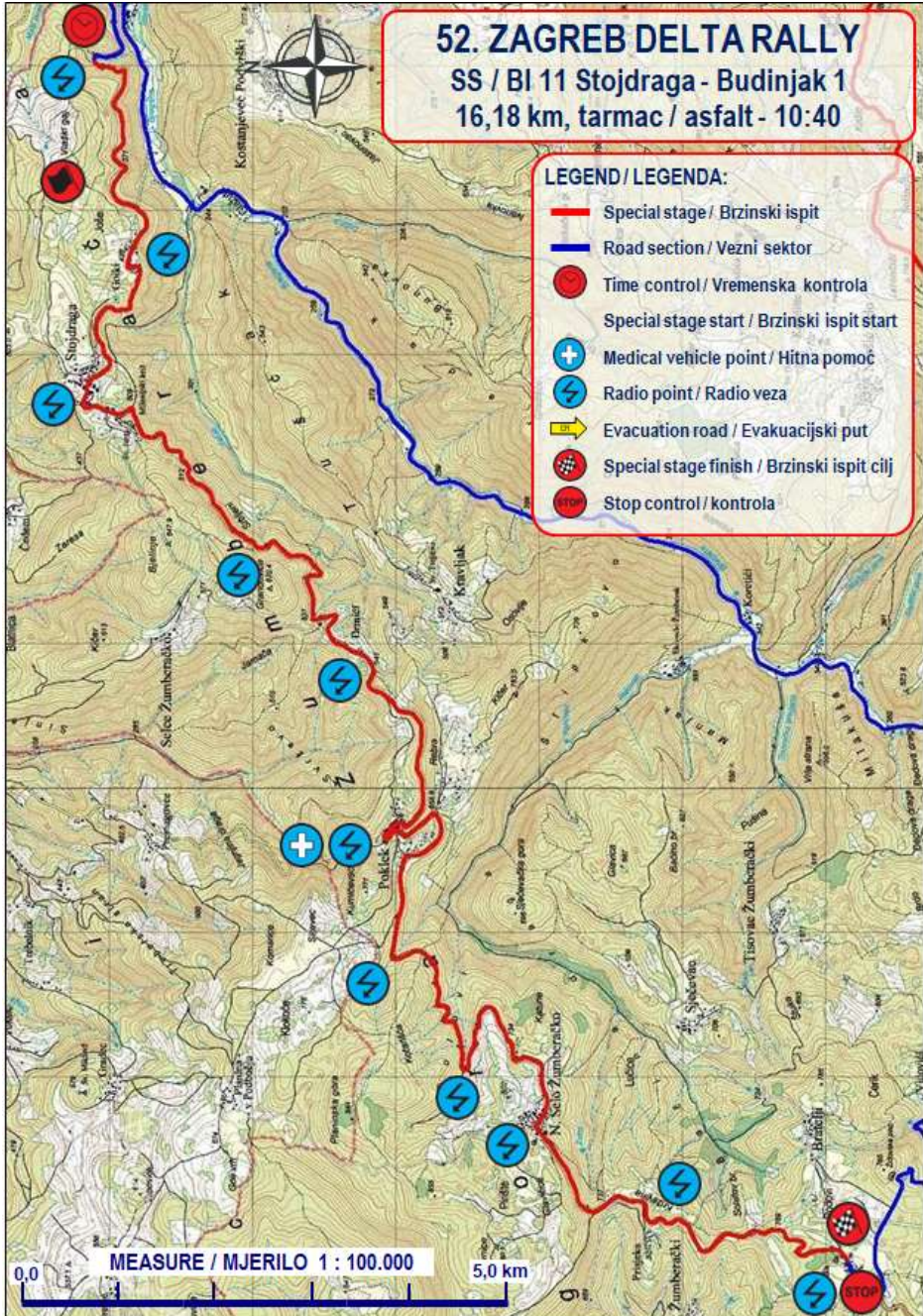


SS 10 / 13 SMEROVIŠČE - GRDANJCI 1 / 2 - STOP

SS 10 / 13 SMEROVIŠČE		DISTANCE	LEG	2
TC 11 / 14 STOJDRAGA		22,47 km	SECTION	5 / 6
SPECIAL STAGE 10 / 13		AVERAGE	TIME ALLOWED	
SMEROVIŠČE - GRDANJCI 1 / 2 16,30 km		38,52 km/h	35 min	
DISTANCE		DIRECTION	INFORMATION	DISTANCE REGRESS.
TOTAL	PARTIAL			
16,30	0,06	 26 0,00	SS 10 / 13 SMEROVIŠČE - GRDANJCI 1 / 2 - FINISH N 45° 48.727' E 15° 38.691'	6,17
16,57	0,27	 27		5,90
16,67	0,10	 28	SS 10 / 13 SMEROVIŠČE - GRDANJCI 1 / 2 - STOP N 45° 48.90' E 15° 38.641' 	5,80
17,33	0,66	 29	 	5,14
21,27	3,94 Next 0,33	 30		1,20

SS 10 / BI 10 / 13

SS 10 / 13 SMEROVIŠĆE		DISTANCE		LEG 2	
TC 11 / 14 STOJDRAGA		22,47 km		SECTION 5 / 6	
ROAD SECTION		AVERAGE		TIME ALLOWED	
		38,52 km/h		35 min	
DISTANCE		DIRECTION	INFORMATION	DISTANCE REGRESS.	
TOTAL	PARTIAL				
21,60	0,33			0,87	
22,47	0,87		<p>TC 11 / 14 STOJDRAGA</p>   <p>N 45° 50.313' E 15° 35.983'</p>	0,00	
		<p>After Road Section SS 13 Smerovišće - TC 14 Stojdraga continue to SS 14 on page 79, picture 1</p> <input type="checkbox"/>			
		<p>Poslije veznog sektora BI 13 Smerovišće - VK 14 Stojdraga nastavi do BI 14 na stranici 79, slika 1</p> <input type="checkbox"/>			
		<input type="checkbox"/>			



SS	11 STOJDRAGA	DISTANCE	LEG	2
TC	11A SAMOBOR	50,70 km	SECTION	5
SPECIAL STAGE	11	AVERAGE	TIME ALLOWED	
STOJDRAGA - BUDINJAK	16,18 km	38,02 km/h	1:20 h	



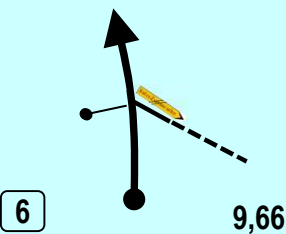




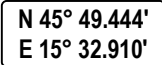
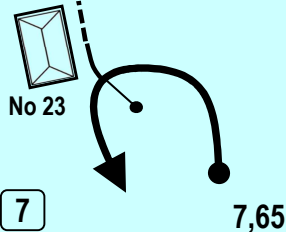

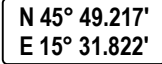



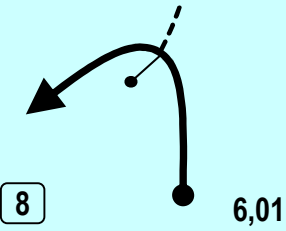



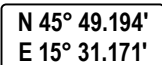
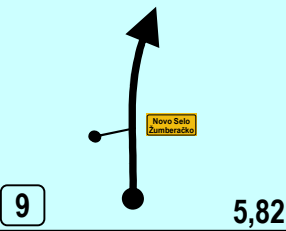
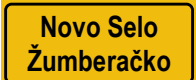
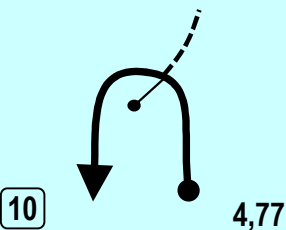



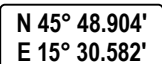
TC 11 STOJDRAGA



SS 11 STOJDRAGA - BUDINJAK 1 - START

SS 11 STOJDRAGA		DISTANCE	LEG	2
TC 11A SAMOBOR		50,70 km	SECTION	5
SPECIAL STAGE 11		RECORD 2025	TIME ALLOWED	
STOJDRAGA - BUDINJAK 1 16,30 km		10:25,4	1:20 h	
DISTANCE		DIRECTION	INFORMATION	DISTANCE REGRESS.
TOTAL	PARTIAL			
0,00	(0,11)	 1 16,18	SS 11 STOJDRAGA - BUDINJAK - START N 45° 50.351' E 15° 35.960' 	50,70
1,80	1,80	 2 14,38	RP-1 N 45° 50.196' E 15° 34.968'	48,90
3,20	1,40	 3 12,98	RP-2 N 45° 50.368' E 15° 34.223'	47,50
5,21	2,01	 4 10,97	RP-3 N 45° 49.717' E 15° 33.372'	45,49
5,75	0,54 Next 0,77	 5 10,43		44,95

SS 11

SS 11 STOJDRAGA		DISTANCE	LEG	2
TC 11A SAMOBOR		50,70 km	SECTION	5
SPECIAL STAGE 11		AVERAGE	TIME ALLOWED	
STOJDRAGA - BUDINJAK 16,18 km		38,02 km/h	1:20 h	
DISTANCE		DIRECTION	INFORMATION	DISTANCE REGRESS.
TOTAL	PARTIAL			
6,52	0,77	 6 9,66	    	44,18
8,53	2,01	 No 23 7 7,65	    	42,17
10,17	1,64	 8 6,01	   	40,53
10,36	0,19	 9 5,82 Novo Selo Žumberačko		40,34
11,41	1,05 Next 1,61	 10 4,77	   	39,29

SS 11

SS 11 STOJDRAGA		DISTANCE	LEG	2
TC 11A SAMOBOR		50,70 km	SECTION	5
SPECIAL STAGE		11	AVERAGE	TIME ALLOWED
STOJDRAGA - BUDINJAK		16,18 km	38,02 km/h	1:20 h
DISTANCE		DIRECTION	INFORMATION	DISTANCE REGRESS.
TOTAL	PARTIAL			
13,02	1,61		 N 45° 48.648' E 15° 30.298'	37,68
14,84	1,82		 N 45° 49.217' E 15° 31.822'	35,86
15,45	0,61			35,25
16,18	0,73		SS 11 STOJDRAGA - BUDINJAK 1 - FINISH N 45° 47.465' E 15° 29.591'	34,52
16,38	0,20 Next 0,10			34,32

SS 11

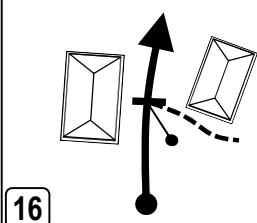



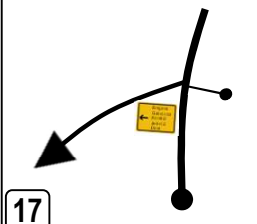

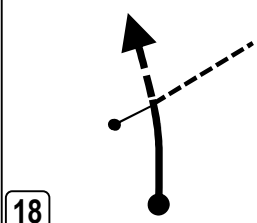
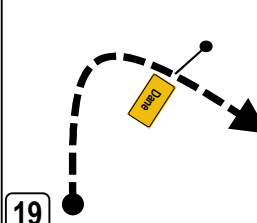

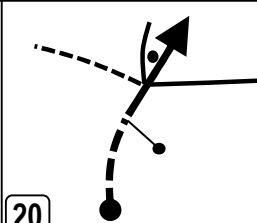

SS	11 STOJDRAGA	DISTANCE	LEG	2
TC	11A SAMOBOR	50,70 km	SECTION	5
SPECIAL STAGE	11	AVERAGE	TIME ALLOWED	
STOJDRAGA - BUDINJAK	16,18 km	38,02 km/h	1:20 h	



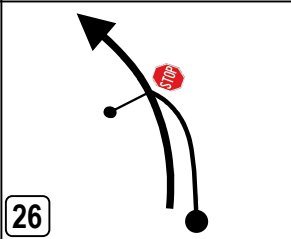

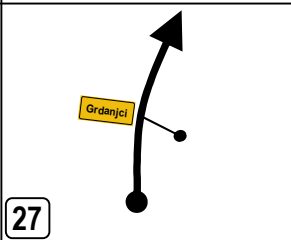

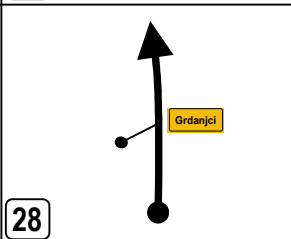



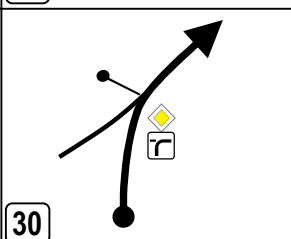

SS 11 STOJDRAGA - BUDINJAK 1 - FINISH

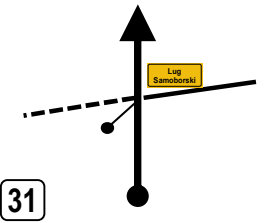

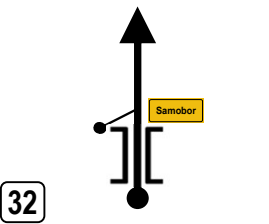

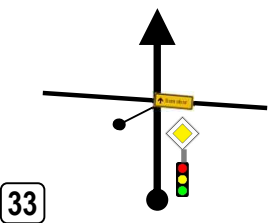
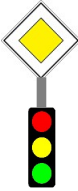

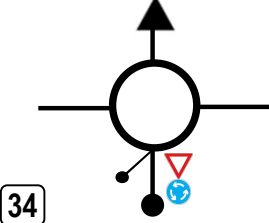


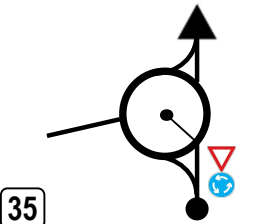




SS 11 STOJDRAGA - BUDINJAK 1 - STOP

SS 11 STOJDRAGA		DISTANCE	LEG	2
TC 11A SAMOBOR		50,70 km	SECTION	5
ROAD SECTION		AVERAGE	TIME ALLOWED	
		38,02 km/h	1:20 h	
DISTANCE		DIRECTION	INFORMATION	DISTANCE REGRESS.
TOTAL	PARTIAL			
16,48	0,10		SS 11 STOJDRAGA - BUDINJAK 1 - STOP   	34,22
16,51	0,03			34,19
16,66	0,15		Gravel	34,04
18,70	2,04			32,00
18,91	0,21 Next 1,15		 Tarmac	31,79

SS 11 STOJDRAGA		DISTANCE	LEG	2
TC 11A SAMOBOR		50,70 km	SECTION	5
ROAD SECTION		AVERAGE	TIME ALLOWED	
		38,02 km/h	1:20 h	
DISTANCE		DIRECTION	INFORMATION	DISTANCE REGRESS.
TOTAL	PARTIAL			
20,06	1,15		Gravel	30,64
20,53	0,47			30,17
21,78	1,25			28,92
25,39	3,61			25,31
32,11	6,72 Next 3,48		Tarmac	18,59


SS 11 STOJDRAGA		DISTANCE	LEG	2
TC 11A SAMOBOR		50,70 km	SECTION	5
ROAD SECTION		AVERAGE	TIME ALLOWED	
		38,02 km/h	1:20 h	
DISTANCE		DIRECTION	INFORMATION	DISTANCE REGRESS.
TOTAL	PARTIAL			
35,59	3,48	 <p>26</p>		15,11
35,92	0,33	 <p>27</p>		14,78
39,45	3,53	 <p>28</p>		11,25
44,47	5,02	 <p>29</p>		6,23
45,46	0,99 Next 0,35	 <p>30</p>		5,24

SS 11 STOJDRAGA		DISTANCE	LEG	2
TC 11A SAMOBOR		50,70 km	SECTION	5
ROAD SECTION		AVERAGE	TIME ALLOWED	
		38,02 km/h	1:20 h	
DISTANCE		DIRECTION	INFORMATION	DISTANCE REGRESS.
TOTAL	PARTIAL			
45,81	0,35			4,89
46,98	1,17			3,72
47,04	0,06		 	3,66
48,82	1,78		 	1,88
49,10	0,28 Next 0,61		 	1,60

SS 11 STOJDRAGA		DISTANCE	LEG	2
TC 11A SAMOBOR		50,70 km	SECTION	5
ROAD SECTION		AVERAGE	TIME ALLOWED	
		38,02 km/h	1:20 h	
DISTANCE		DIRECTION	INFORMATION	DISTANCE REGRESS.
TOTAL	PARTIAL			
49,71	0,61			0,99
50,65	0,94			0,05
50,70	0,05		<p>TC 11A SAMOBOR - TECHNICAL ZONE IN</p> <p>N 45° 48.319' E 15° 43.896'</p>	0,00
		<input type="checkbox"/>		
		<input type="checkbox"/>		



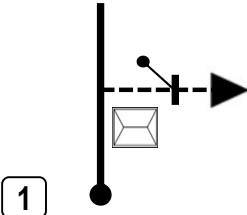


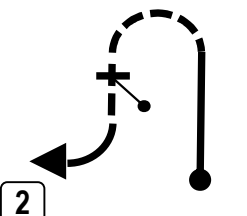


TC	11A SAMOBOR	DISTANCE	LEG	2
TC	11B SAMOBOR	0,05 km	SECTION	5
TECHNICAL ZONE OUT - REGROUPING IN		AVERAGE	TIME ALLOWED	
		1,00 km/h	3 min	



TC 11A SAMOBOR



TC 11B SAMOBOR

TC	11A	SAMOBOR	DISTANCE	LEG	2
TC	11B	SAMOBOR	0,05 km	SECTION	5
TECHNICAL ZONE OUT - REGROUPING IN			AVERAGE	TIME ALLOWED	
			1,00 km/h	3 min	
DISTANCE		DIRECTION	INFORMATION		DISTANCE REGRESS.
TOTAL	PARTIAL				
0,00	0,00	 <input type="checkbox"/>	TC 11A SAMOBOR - TECHNICAL ZONE IN   <div style="border: 1px solid black; padding: 2px;"> N 45° 48.319' E 15° 43.896' </div>	0,00	
0,05	0,05	 <input type="checkbox"/>	TC 11B SAMOBOR - REGROUPING IN   <div style="border: 1px solid black; padding: 2px;"> N 45° 48.327' E 15° 43.867' </div>	-0,05	
		<input type="checkbox"/>			
		<input type="checkbox"/>			
		<input type="checkbox"/>			

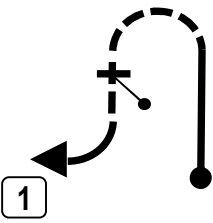





SS 11B SAMOBOR	DISTANCE	LEG 2
TC 11C SAMOBOR		SECTION
REGROUPING SAMOBOR	AVERAGE	TIME ALLOWED 45 min



TC 11C SAMOBOR



TC 11D SAMOBOR

TC	11B	SAMOBOR	DISTANCE		LEG	2
TC	11C	SAMOBOR	0,00 km		SECTION	
REGROUPING ZONE SAMOBOR			AVERAGE		TIME ALLOWED	
			0,00 km/h		45 min	
DISTANCE		DIRECTION	INFORMATION			DISTANCE REGRESS.
TOTAL	PARTIAL					
0,00	0,00	<input type="checkbox"/> 1 		TC 11B SAMOBOR - REGROUPING IN		0,00
		<input type="checkbox"/> 2 		TC 11C SAMOBOR - REGROUP OUT / REMOTE SERVICE IN		0,00
		<input type="checkbox"/>				
		<input type="checkbox"/>				
		<input type="checkbox"/>				

TC	11C	SAMOBOR	DISTANCE		LEG	2
TC	11D	SAMOBOR	0,00 km		SECTION	6
REMOTE SERVICE SAMOBOR			AVERAGE		TIME ALLOWED	
			0,00 km/h		15 min	
DISTANCE		DIRECTION	INFORMATION			DISTANCE REGRESS.
TOTAL	PARTIAL					
0,00	0,00	<input type="checkbox"/> <input type="checkbox"/>	TC 11C SAMOBOR - REGROUP OUT / REMOTE SERVICE IN N 45° 48.292' E 15° 43.902'	0,00		
0,00	0,00	<input type="checkbox"/> <input type="checkbox"/>	TC 11D SAMOBOR - REMOTE SERVICE OUT N 45° 48.289' E 15° 43.961'	0,00		
		<input type="checkbox"/>				
		<input type="checkbox"/>				
		<input type="checkbox"/>				

SS 11D SAMOBOR	DISTANCE	LEG 2
TC 12 DREŽNIK PODOKIČKI	20,37km	SECTION 6
ROAD SECTION	AVERAGE	TIME ALLOWED
	30,55 km/h	40 min

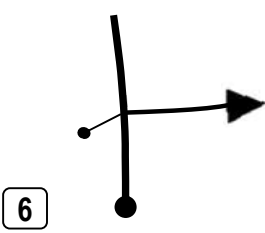
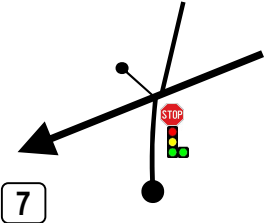

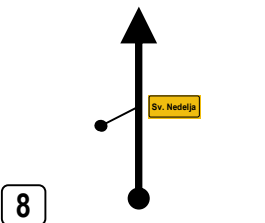
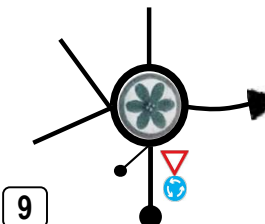

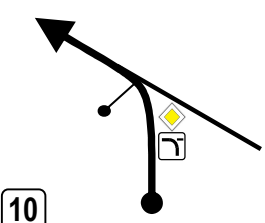



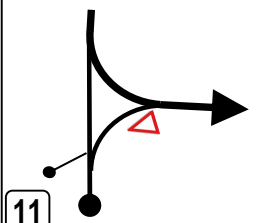

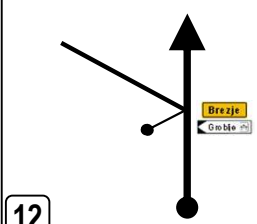

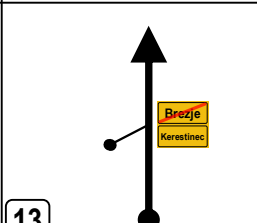

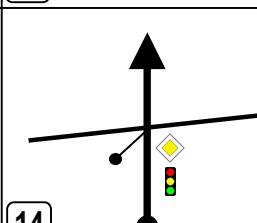

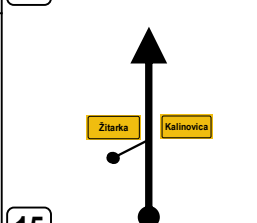

REMOTE REFUEL SAMOBOR

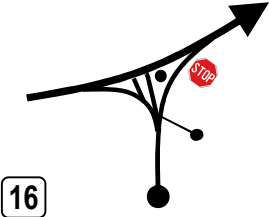

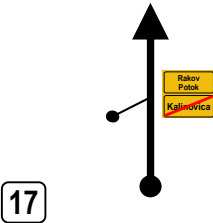

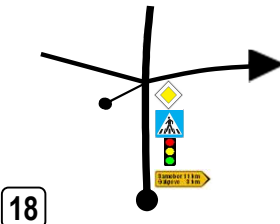

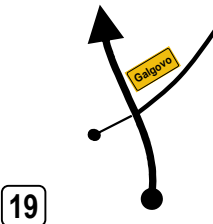

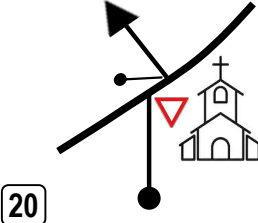



TYRES CHECKING SAMOBOR

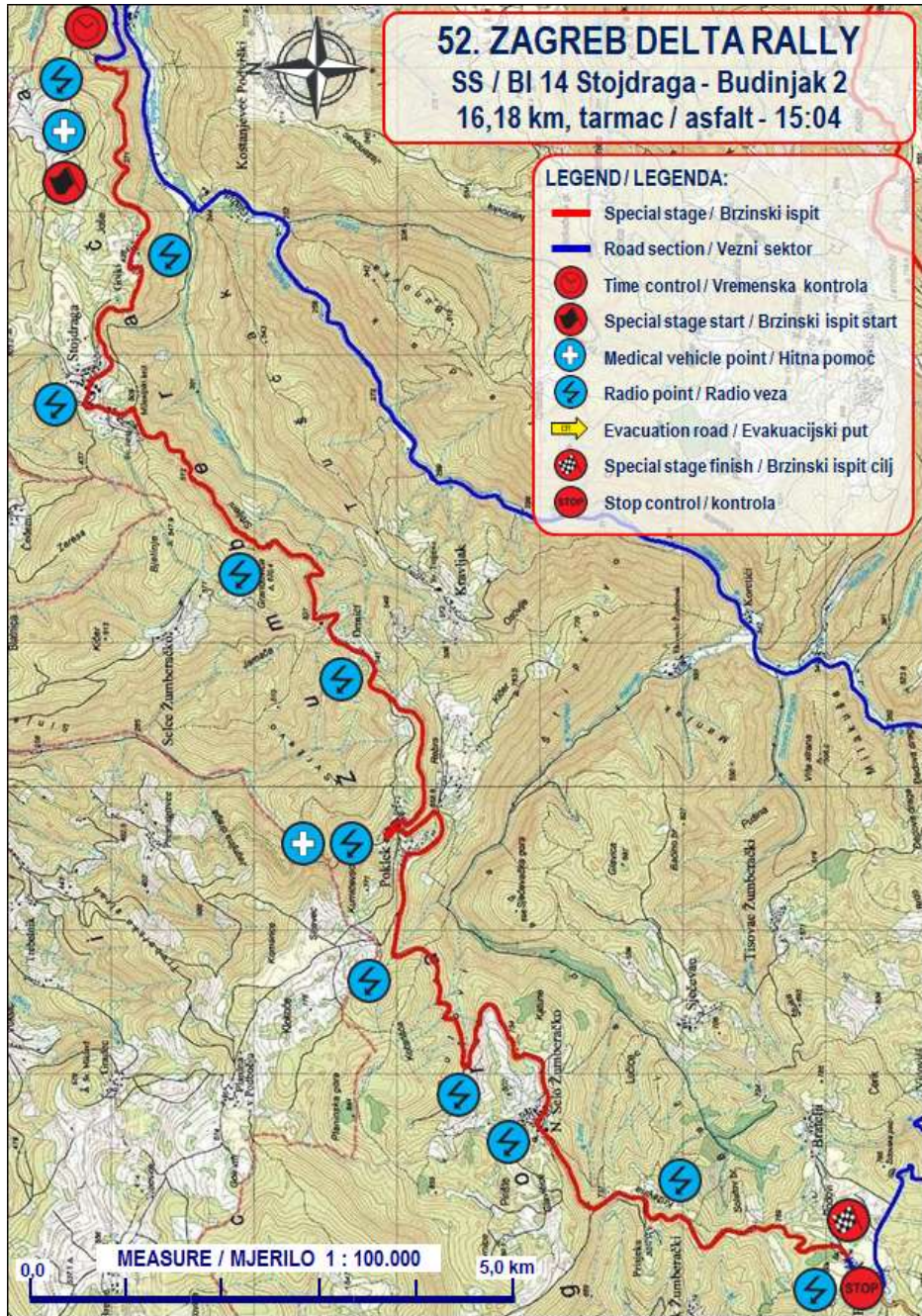
TC 11D SAMOBOR		DISTANCE	LEG 2	
TC 12 DREŽNIK PODOKIČKI		20,37 km	SECTION 6	
ROAD SECTION		AVERAGE	TIME ALLOWED	
		29,10 km/h	42 min	
DISTANCE		DIRECTION	INFORMATION	DISTANCE REGRESS.
TOTAL	PARTIAL			
0,00	0,00	 1	TC 11D SAMOBOR - REMOTE SERVICE OUT YES 20,37 	
0,06	0,06	 2	REMOTE REFUEL SAMOBOR YES 20,31 	
0,09	0,03	 3	TYRES MARKING SAMOBOR YES 20,28 	
0,12	0,03	 4	Hrastinska cesta 20,25	
0,51	0,39 Next 0,04	 5	Hrastina 19,86	

TC	11D	SAMOBOR	DISTANCE	LEG	2
TC	12	DREŽNIK PODOKIČKI	20,37 km	SECTION	6
ROAD SECTION			AVERAGE	TIME ALLOWED	
			29,10 km/h	42 min	
DISTANCE		DIRECTION	INFORMATION		DISTANCE REGRESS.
TOTAL	PARTIAL				
0,55	0,04		→ Matijina ulica		19,82
1,67	1,12				18,70
3,86	2,19		Sv. Nedelja		16,51
4,52	0,66				15,85
4,60	0,08 Next 0,72				15,77

TC	11D	SAMOBOR	DISTANCE	LEG	2
TC	12	DREŽNIK PODOKIČKI	20,37 km	SECTION	6
ROAD SECTION			AVERAGE	TIME ALLOWED	
			29,10 km/h	42 min	
DISTANCE		DIRECTION	INFORMATION	DISTANCE	
TOTAL	PARTIAL			REGRESS.	
5,32	0,72			15,05	
5,84	0,52			14,53	
7,26	1,42			13,11	
9,43	2,17			10,94	
9,55	0,12 Next 1,62			10,82	

TC 11D SAMOBOR		DISTANCE	LEG	2
TC 12 DREŽNIK PODOKIČKI		20,37 km	SECTION	6
ROAD SECTION		AVERAGE	TIME ALLOWED	
		29,10 km/h	42 min	
DISTANCE		DIRECTION	INFORMATION	DISTANCE REGRESS.
TOTAL	PARTIAL			
11,17	1,62			9,20
11,60	0,43			8,77
13,89	2,29			6,48
15,09	1,20			5,28
17,46	2,37 Next 1,31			2,91

TC 11D SAMOBOR		DISTANCE	LEG	2
TC 12 DREŽNIK PODOKIČKI		20,37 km	SECTION	6
ROAD SECTION		AVERAGE	TIME ALLOWED	
		29,10 km/h	42 min	
DISTANCE		DIRECTION	INFORMATION	DISTANCE REGRESS.
TOTAL	PARTIAL			
18,77	1,31			1,60
20,25	1,48			0,12
20,37	0,12		<p>TC 12 DREŽNIK PODOKIČKI</p> <p>N 45° 43.310' E 15° 44.489'</p>	0,00
		<p>Continue to TC 12 Drežnik Podokički on page 31, picture 1</p> <p>Nastavak do VK 12 Drežnik Podokički stranica 31, slika 1</p> <input type="checkbox"/>		
		<input type="checkbox"/>		








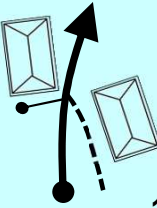


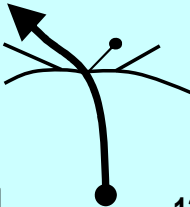





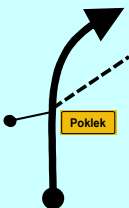
SS	14 STOJDRAGA	DISTANCE	LEG	2
TC	14A ZAGREB	75,32 km	SECTION	6
SPECIAL STAGE	14	AVERAGE	TIME ALLOWED	
STOJDRAGA - BUDINJAK 2	16,18 km	43,04 km/h	1:45 h	



TC 14 STOJDRAGA



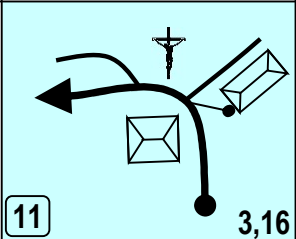
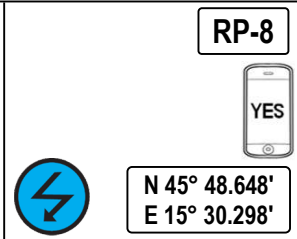
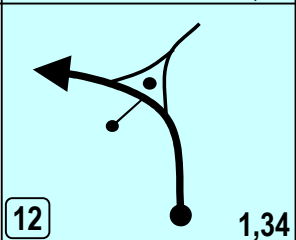
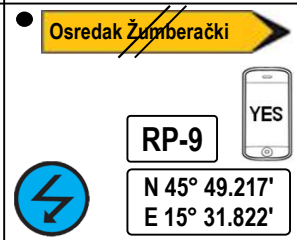
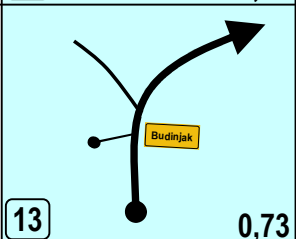
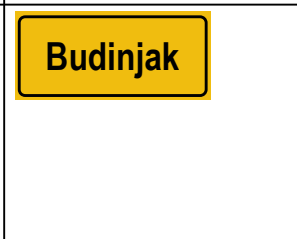
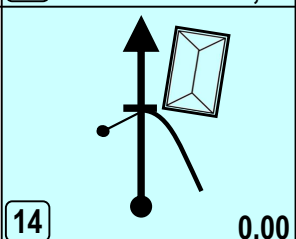

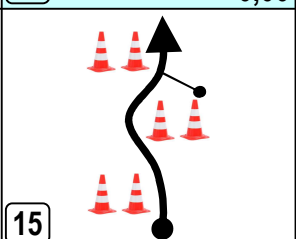
SS STOJDRAGA - BUDINJAK 2 - START

SS 14 STOJDRAGA		DISTANCE	LEG	2
TC 14A ZAGREB		75,32 km	SECTION	6
SPECIAL STAGE 14		RECORD 2025	TIME ALLOWED	
STOJDRAGA - BUDINJAK 2 16,18 km		10:25,4	1:45 h	
DISTANCE		DIRECTION	INFORMATION	DISTANCE REGRESS.
TOTAL	PARTIAL			
0,00	(0,11)	 1 16,18	SS 14 STOJDRAGA - BUDINJAK 2 - START N 45° 50.351' E 15° 35.960'    	75,32
1,80	1,80	 2 14,38	RP-1   N 45° 50.196' E 15° 34.968'	73,52
3,20	1,40	 3 12,98	RP-2   N 45° 50.368' E 15° 34.223'	72,12
5,21	2,01	 4 10,97	RP-3   N 45° 49.717' E 15° 33.372'	70,11
5,75	0,54 Next 0,77	 5 10,43	<div style="border: 2px solid black; padding: 5px; display: inline-block;"> Poklek </div>	69,57

SS 14

SS 14 STOJDRAGA		DISTANCE	LEG	2
TC 14A ZAGREB		75,32 km	SECTION	6
SPECIAL STAGE 14		AVERAGE	TIME ALLOWED	
STOJDRAGA - BUDINJAK 2 16,18 km		43,04 km/h	1:45 h	
DISTANCE		DIRECTION	INFORMATION	DISTANCE REGRESS.
TOTAL	PARTIAL			
6,52	0,77			
8,53	2,01			
10,17	1,64			
10,36	0,19			
11,41	1,05 Next 1,61			

SS 14

SS 14 STOJDRAGA		DISTANCE	LEG	2
TC 14A ZAGREB		75,32 km	SECTION	6
SPECIAL STAGE		14	AVERAGE	TIME ALLOWED
STOJDRAGA - BUDINJAK 2		16,18 km	43,04 km/h	1:45 h
DISTANCE		DIRECTION	INFORMATION	DISTANCE REGRESS.
TOTAL	PARTIAL			
13,02	1,61			62,30
14,84	1,82			60,48
15,45	0,61			59,87
16,18	0,73			59,14
16,38	0,20			58,94

SS 14

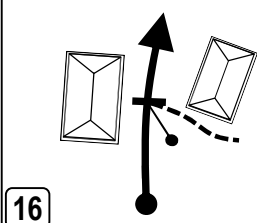

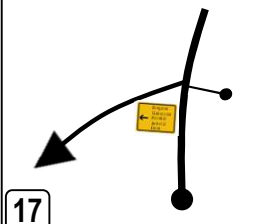

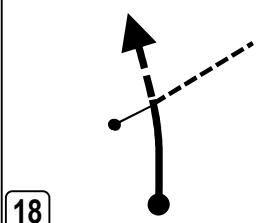
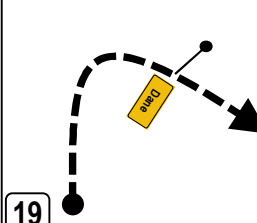
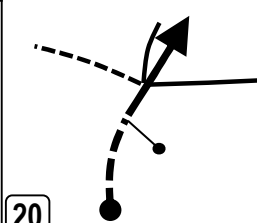
SS	14 STOJDRAGA	DISTANCE	LEG	2
TC	14A ZAGREB	75,32 km	SECTION	6
SPECIAL STAGE		14	AVERAGE	TIME ALLOWED
STOJDRAGA - BUDINJAK 2	16,18 km	43,04 km/h		1:45 h



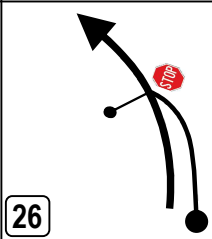

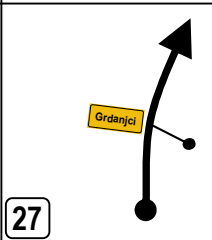

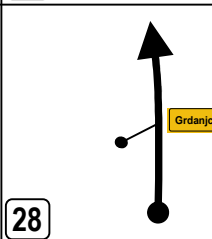



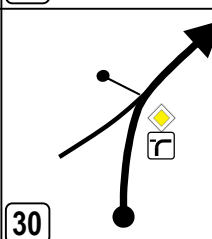

SS 11 STOJDRAGA - BUDINJAK 1 - FINISH





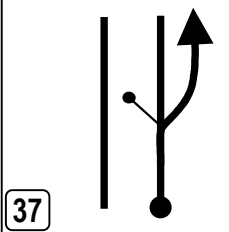

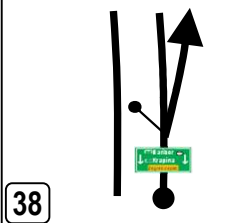

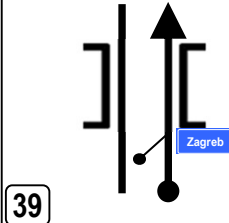

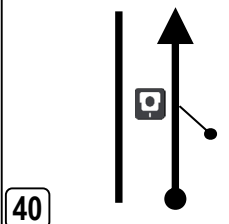

SS 11 STOJDRAGA - BUDINJAK 1 - STOP

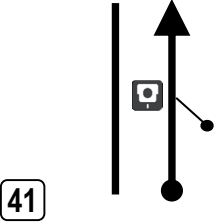


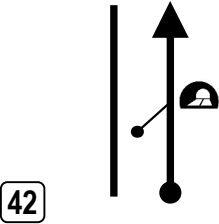

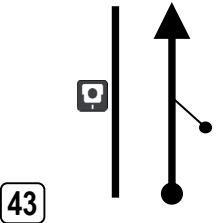


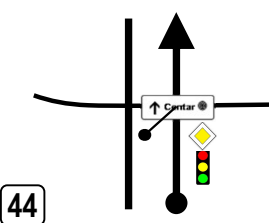



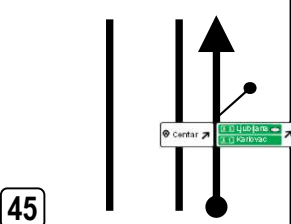
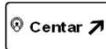


SS 14 STOJDRAGA		DISTANCE	LEG	2
TC 14A ZAGREB		75,32 km	SECTION	6
ROAD SECTION		AVERAGE	TIME ALLOWED	
		43,04 km/h	1:45 h	
DISTANCE		DIRECTION	INFORMATION	DISTANCE REGRESS.
TOTAL	PARTIAL			
16,48	0,10	 <p>16</p>	<p>SS 14 STOJDRAGA - BUDINJAK 2 - STOP</p>  <p>YES</p> <p>STOP</p> <p>N 45° 47.358' E 15° 29.446'</p>	58,84
16,51	0,03	 <p>17</p>		58,81
16,66	0,15	 <p>18</p>	Gravel	58,66
18,70	2,04	 <p>19</p>	Dane	56,62
18,91	0,21 Next 1,15	 <p>20</p>	Tarmac	56,41

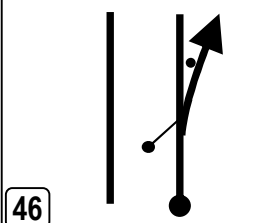

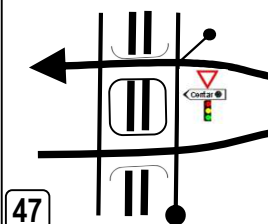

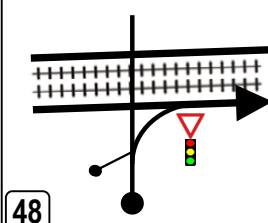

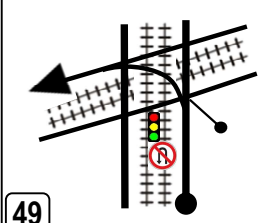

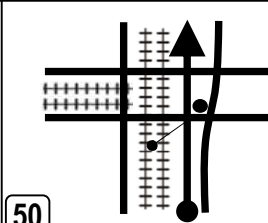

SS 14 STOJDRAGA		DISTANCE	LEG	2
TC 14A ZAGREB		75,32 km	SECTION	6
ROAD SECTION		AVERAGE	TIME ALLOWED	
		43,04 km/h	1:45 h	
DISTANCE		DIRECTION	INFORMATION	DISTANCE REGRESS.
TOTAL	PARTIAL			
20,06	1,15		Gravel	55,26
20,53	0,47			54,79
21,78	1,25			53,54
25,39	3,61			49,93
32,11	6,72		Tarmac	43,21
	Next 3,48			

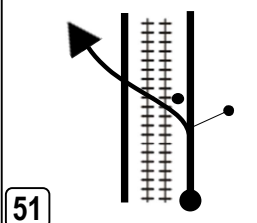

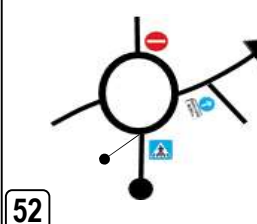

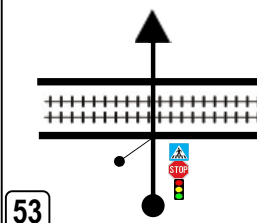

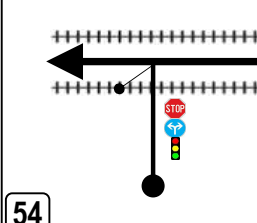

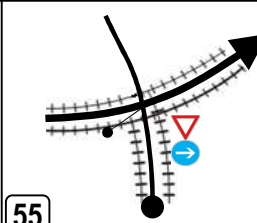

SS 14 STOJDRAGA		DISTANCE	LEG	2
TC 14A ZAGREB		75,32 km	SECTION	6
ROAD SECTION		AVERAGE	TIME ALLOWED	
		43,04 km/h	1:45 h	
DISTANCE		DIRECTION	INFORMATION	DISTANCE REGRESS.
TOTAL	PARTIAL			
35,59	3,48	 26		39,73
35,92	0,33	 27		39,40
39,45	3,53	 28		35,87
44,47	5,02	 29		30,85
45,46	0,99 Next 0,35	 30		29,86

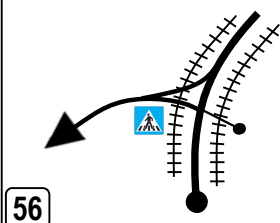

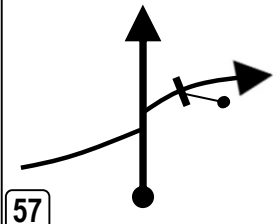


SS 14 STOJDRAGA		DISTANCE	LEG	2
TC 14A ZAGREB		75,32 km	SECTION	6
ROAD SECTION		AVERAGE	TIME ALLOWED	
		43,04 km/h	1:45 h	
DISTANCE		DIRECTION	INFORMATION	DISTANCE REGRESS.
TOTAL	PARTIAL			
45,81	0,35			29,51
46,98	1,17			28,34
47,04	0,06			28,28
47,88	0,84			27,44
48,25	0,37 Next 0,38			27,07


SS 14 STOJDRAGA		DISTANCE	LEG	2
TC 14A ZAGREB		75,32 km	SECTION	6
ROAD SECTION		AVERAGE	TIME ALLOWED	
		43,04 km/h	1:45 h	
DISTANCE		DIRECTION	INFORMATION	DISTANCE REGRESS.
TOTAL	PARTIAL			
48,63	0,38			26,69
58,44	9,81			16,88
58,84	0,40			16,48
60,97	2,13			14,35
62,96	1,99 Next 4,09		 Speed control camera	12,36

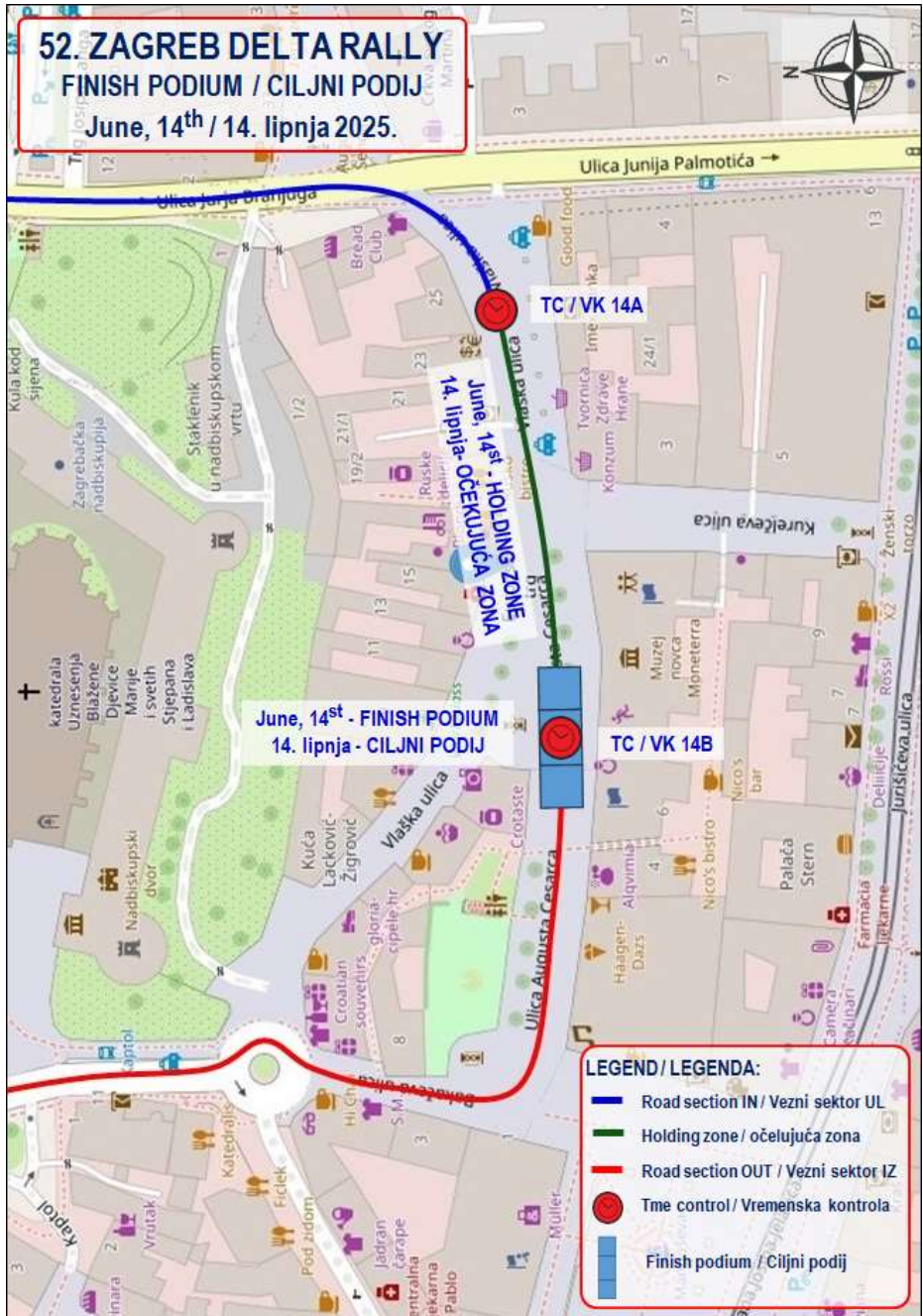
SS 14 STOJDRAGA		DISTANCE		LEG 2	
TC 14A ZAGREB		75,32 km		SECTION 6	
ROAD SECTION		AVERAGE		TIME ALLOWED	
		43,04 km/h		1:45 h	
DISTANCE		DIRECTION	INFORMATION	DISTANCE REGRESS.	
TOTAL	PARTIAL				
67,05	4,09	 41	 Speed control camera 	8,27	
68,92	1,87	 42		6,40	
69,72	0,80	 43	 Speed control camera 	5,60	
70,23	0,51	 44	  	5,09	
70,60	0,37 Next 0,20	 45	  	4,72	

SS 14 STOJDRAGA		DISTANCE	LEG	2
TC 14A ZAGREB		75,32 km	SECTION	6
ROAD SECTION		AVERAGE	TIME ALLOWED	
		43,04 km/h	1:45 h	
DISTANCE		DIRECTION	INFORMATION	DISTANCE REGRESS.
TOTAL	PARTIAL			
70,80	0,20	 46		4,52
71,09	0,29	 47		4,23
71,69	0,60	 48	 Ulica grada Vukovara	3,63
72,91	1,22	 49	 Ulica Marina Držića	2,41
73,54	0,63 Next 0,15	 50		1,78

SS 14 STOJDRAGA		DISTANCE	LEG	2
TC 14A ZAGREB		75,32 km	SECTION	6
ROAD SECTION		AVERAGE	TIME ALLOWED	
		43,04 km/h	1:45 h	
DISTANCE		DIRECTION	INFORMATION	DISTANCE REGRESS.
TOTAL	PARTIAL			
73,69	0,15			1,63
73,88	0,19			1,44
74,05	0,17			1,27
74,48	0,43			0,84
74,95	0,47 Next 0,16			0,37

SS 14 STOJDRAGA		DISTANCE	LEG 2	
TC 14A ZAGREB		75,32 km	SECTION 6	
ROAD SECTION		AVERAGE	TIME ALLOWED	
		43,04 km/h	1:45 h	
DISTANCE		DIRECTION	INFORMATION	DISTANCE REGRESS.
TOTAL	PARTIAL			
75,11	0,16		<p>Trg Josipa Langa</p> 	0,21
75,32	0,21		<p>TC 14A ZAGREB HOLDING ZONE IN</p>   <p>N 45° 48.804' E 15° 58.878'</p>	0,00
		<input type="checkbox"/>		
		<input type="checkbox"/>		
		<input type="checkbox"/>		





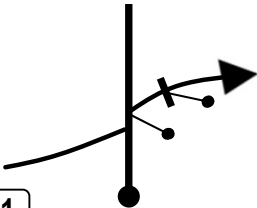





TC 14A ZAGREB	DISTANCE	LEG 2
TC 14B ZAGREB	0,00 km	SECTION 5
	RECORD	TIME ALLOWED
	0,00 km/h	43 min




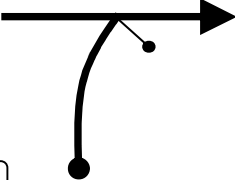
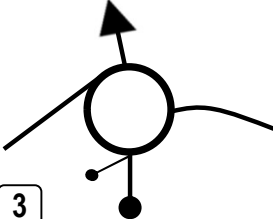
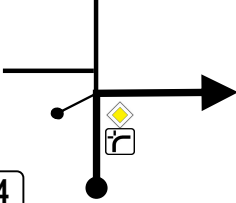







TC 14A ZAGREB - HOLDING ZONE IN

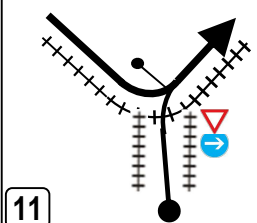


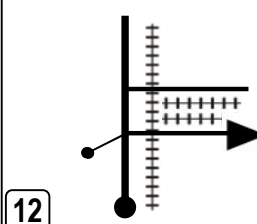




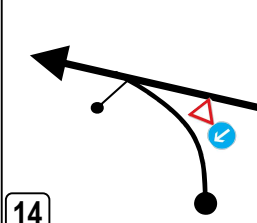


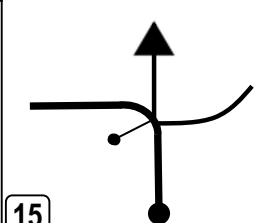




TC 14B ZAGREB - FINISH PODIUM


TC 14A ZAGREB		DISTANCE		LEG 2	
TC 14B ZAGREB		0,00 km		SECTION 6	
CEREMONIAL FINISH			RECORD		TIME ALLOWED
			0,00 km/h		43 min
DISTANCE		DIRECTION	INFORMATION		DISTANCE REGRESS.
TOTAL	PARTIAL				
0,00	0,00	 <input type="checkbox"/> 1	 TC 14A ZAGREB HOLDING ZONE IN  YES	0,00	
0,00	0,00	 <input type="checkbox"/> 2	 TC 14B ZAGREB FINISH PODIUM  YES	0,00	
		<input type="checkbox"/>			
		<input type="checkbox"/>			
		<input type="checkbox"/>			

TC 14B ZAGREB		DISTANCE	LEG	2
TC 14C ZAGREB		5,51 km	SECTION	6
ROAD SECTION		AVERAGE	TIME ALLOWED	
		11,02 km/h	30 min	
DISTANCE		DIRECTION	INFORMATION	DISTANCE REGRESS.
TOTAL	PARTIAL			
0,00	0,00	 1	Europski trg Ceremonial start   N 45° 48.795' E 15° 58.785'	5,51
0,09	0,09	 2	Bakačeva ulica	5,42
0,14	0,05	 3		5,37
0,67	0,53	 4	 Zvonarnička ulica 	4,84
0,73	0,06 Next	 5	 	4,78

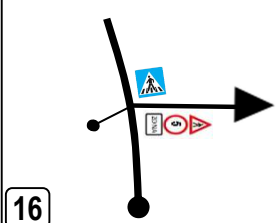



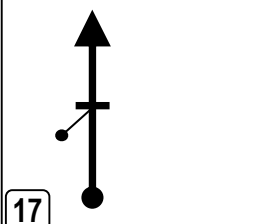
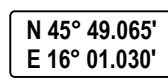

TC 14B ZAGREB		DIRECTION	DISTANCE	LEG	2
TC 14C ZAGREB			5,51 km	SECTION	6
ROAD SECTION		DIRECTION	AVERAGE	TIME ALLOWED	
			11,02 km/h	30 min	
DISTANCE		DIRECTION	INFORMATION		DISTANCE REGRESS.
TOTAL	PARTIAL				
0,86	0,13		 	Ribnjak	4,65
1,20	0,34		 	Branjugova ulica	4,31
1,69	0,49		 	Đorđićeva ulica	3,82
1,83	0,14		 	Draškovićeva ulica	3,68
1,99	0,16 Next		 	Ulica Račkoga	3,52

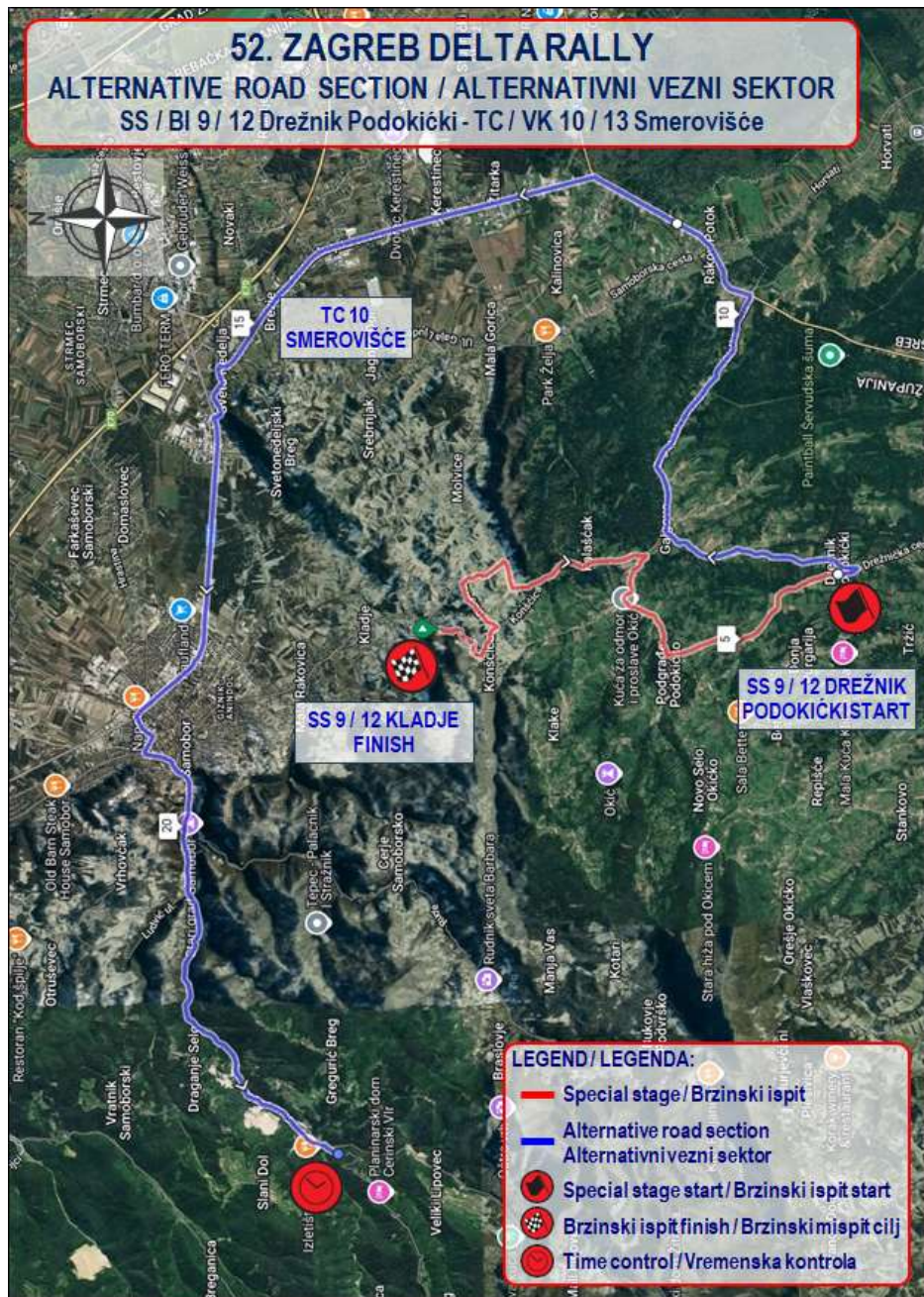
TC 14B ZAGREB		DISTANCE	LEG	2
TC 14C ZAGREB		5,51 km	SECTION	6
ROAD SECTION		AVERAGE	TIME ALLOWED	
		11,02 km/h	30 min	
DISTANCE		DIRECTION	INFORMATION	DISTANCE REGRESS.
TOTAL	PARTIAL			
2,07	0,08	 11	Trg žrtava fašizma  	3,44
2,31	0,24	 12	Ulica kralja Zvonimira	3,20
4,88	2,57	 13	  	0,63
4,98	0,10	 14	Ulica Mije Krešića  	0,53
5,07	0,09 Next 0,22	 15	Hitrecova ulica  	0,44

TC 14B ZAGREB	DISTANCE	LEG 2
TC 14C ZAGREB	5,51 km	SECTION 6
	AVERAGE	TIME ALLOWED
	11,02 km/h	30 min



TC 14C ZAGREB - PARC FERME IN

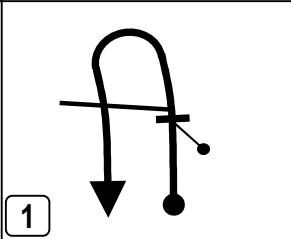




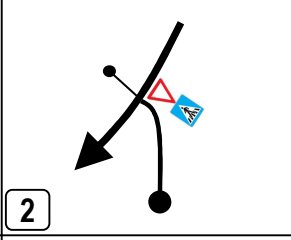


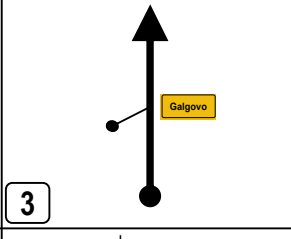
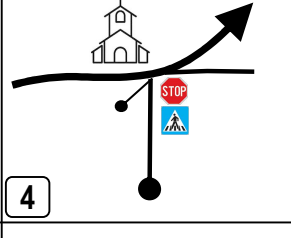



TC 14B ZAGREB		DISTANCE	LEG	2
TC 14C ZAGREB		5,51 km	SECTION	6
ROAD SECTION		AVERAGE	TIME ALLOWED	
		11,02 km/h	30 min	
DISTANCE		DIRECTION	INFORMATION	DISTANCE REGRESS.
TOTAL	PARTIAL			
5,29	0,22	 16	  	0,22
5,51	0,22	 17	TC 14 C ZAGREB PARC FERME IN EARLY ENTRY ALLOWED 	4,15
		 18		
		 19		
		 20		



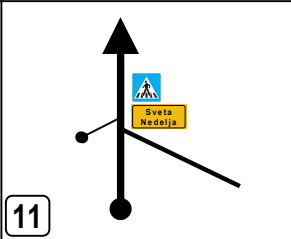



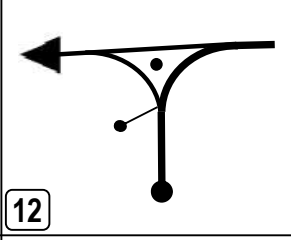



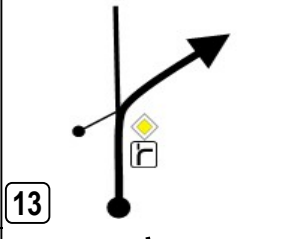



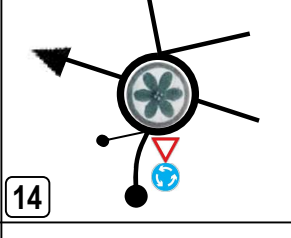



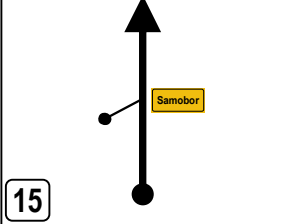


SS	9 / 12 DREŽNIK PODOKIČKI	DISTANCE	LEG	2
TC	10 / 13 SMEROVIŠČE	28,03 km	SECTION	5 / 6
ALTERNATIVE ROAD SECTION		AVERAGE	TIME ALLOWED	
		42,04 km/h	40 min	

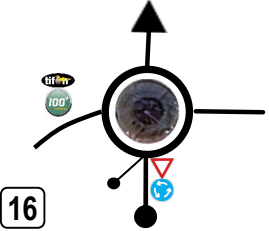

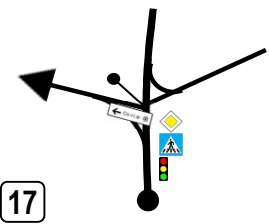
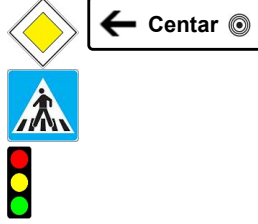
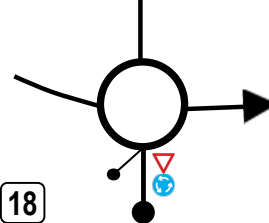

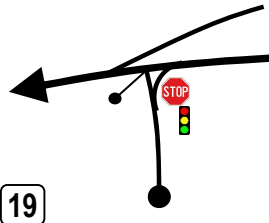

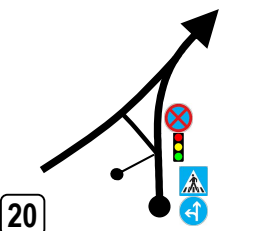





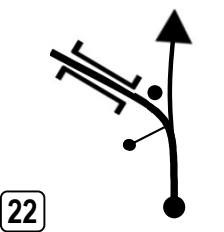

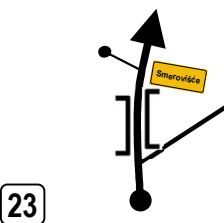



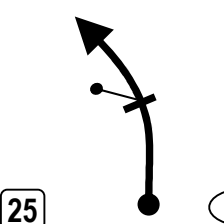


SS 9 / 12 DREŽNIK PODOKIČKI - KLADJE 1 / 2 - START

SS 9 / 12 DREŽNIK PODOKIČKI		DISTANCE	LEG	2
TC 10 / 13 SMEROVIŠČE		28,03 km	SECTION	5 / 6
ALTERNATIVE ROAD SECTION		AVERAGE	TIME ALLOWED	
		42,04 km/h	40 min	
DISTANCE		DIRECTION	INFORMATION	DISTANCE REGRESS.
TOTAL	PARTIAL			
0,00	0,00	 <p>1</p>	SS 9 / 12 START <div style="display: flex; justify-content: space-between; align-items: center;"> <div style="border: 1px solid black; padding: 2px;"> N 45° 43.401' E 15° 44.458' </div>  </div> <div style="display: flex; justify-content: center; gap: 10px;">    </div>	28,03
0,28	0,28	 <p>2</p>	 	27,75
1,81	1,53	 <p>3</p>	<div style="border: 2px solid yellow; padding: 5px; text-align: center; width: fit-content; margin: auto;">Galgovo</div>	26,22
3,06	1,25	 <p>4</p>	 	24,97
5,26	2,20 Next 1,38	 <p>5</p>	<div style="border: 2px solid yellow; padding: 5px; text-align: center; width: fit-content; margin: auto;">Rakov Potok</div>	22,77

SS 9 / 12 DREŽNIK PODOKIČKI		DISTANCE		LEG 2	
TC 10 / 13 SMEROVIŠĆE		28,03 km		SECTION 5 / 6	
ALTERNATIVE ROAD SECTION		AVERAGE 42,04 km/h		TIME ALLOWED 40 min	
DISTANCE		DIRECTION	INFORMATION		DISTANCE REGRESS.
TOTAL	PARTIAL				
6,64	1,38	 6	 	21,39	
9,37	2,73	 7	 	18,66	
11,01	1,64	 8		17,02	
11,24	0,23	 9	 	16,79	
13,26	2,02 Next 1,46	 10		14,77	

SS 9 / 12 DREŽNIK PODOKIČKI		DISTANCE		LEG 2	
TC 10 / 13 SMEROVIŠČE		28,03 km		SECTION 5 / 6	
ALTERNATIVE ROAD SECTION		AVERAGE		TIME ALLOWED	
		42,04 km/h		40 min	
DISTANCE		DIRECTION	INFORMATION	DISTANCE REGRESS.	
TOTAL	PARTIAL				
14,72	1,46	 	 	13,31	
15,22	0,50	 	 	12,81	
15,95	0,73	 	 	12,08	
16,02	0,07	 	 	12,01	
18,36	2,34 Next 0,98	 		9,67	

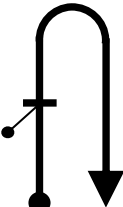







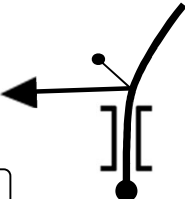

SS	9 / 12	DREŽNIK PODOKIČKI	DISTANCE	LEG	2
TC	10 / 13	SMEROVIŠČE	28,03 km	SECTION	5 / 6
ALTERNATIVE ROAD SECTION			AVERAGE	TIME ALLOWED	
			42,04 km/h	40 min	
DISTANCE		DIRECTION	INFORMATION		DISTANCE REGRESS.
TOTAL	PARTIAL				
19,34	0,98			8,69	
20,45	1,11			7,58	
20,82	0,37			7,21	
21,06	0,24			6,97	
21,38	0,56 Next 0,64			6,65	

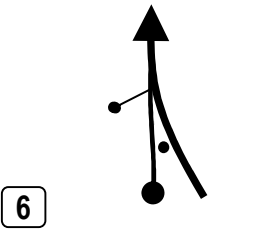

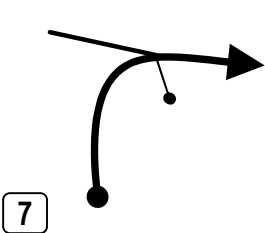
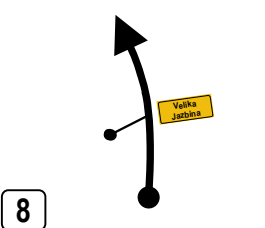

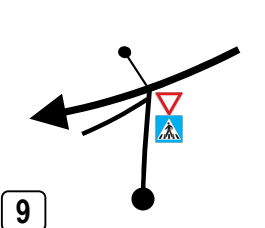

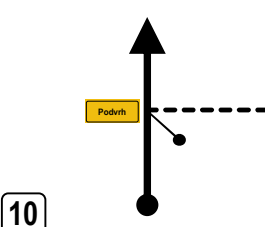

SS 9 / 12 DREŽNIK PODOKIČKI		DISTANCE	LEG	2
TC 10 / 13 SMEROVIŠĆE		28,03 km	SECTION	5 / 6
ALTERNATIVE ROAD SECTION		AVERAGE	TIME ALLOWED	
		42,04 km/h	40 min	
DISTANCE		DIRECTION	INFORMATION	DISTANCE REGRESS.
TOTAL	PARTIAL			
21,70	0,64			6,33
22,27	0,57			5,76
26,03	3,76			2,00
27,84	1,81			0,19
28,03	0,19		TC 10 / 13 SMEROVIŠĆE   N 45° 46.972' E 15° 38.473'	0,00

SS 10 / 13 SMEROVIŠĆE	DISTANCE	LEG 2
TC 11 / 14 STOJDRAGA	20,70 km	SECTION 5 / 6
ALTERNATIVE ROAD SECTION	AVERAGE 35,48 km/h	TIME ALLOWED 35 min



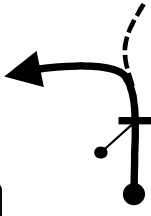




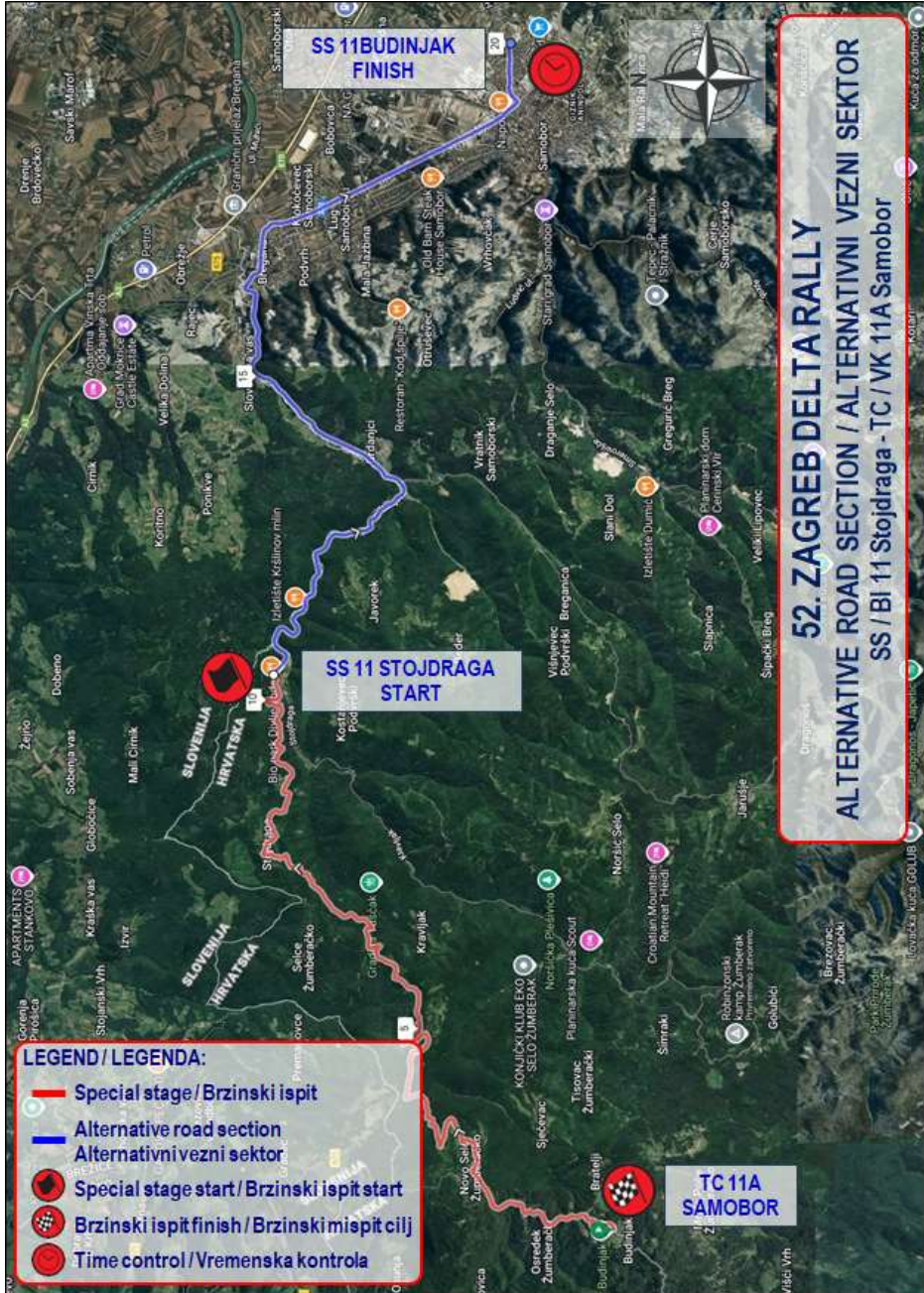
SS 10 / 13 SMEROVIŠĆE - GRDANJCI 1 / 2 - START

SS 10 / 13 SMEROVIŠČE		DISTANCE	LEG	2
TC 11 / 14 STOJDRAGA		20,70 km	SECTION	5 / 6
ALTERNATIVE ROAD SECTION		AVERAGE	TIME ALLOWED	
		35,48 km/h	35 min	
DISTANCE		DIRECTION	INFORMATION	DISTANCE REGRESS.
TOTAL	PARTIAL			
0,00	0,00	<div style="text-align: center;">  1 </div>	SS 10 / 13 SMEROVIŠČE - GRDANJCI - START <div style="border: 1px solid black; padding: 2px; margin: 5px;"> N 45° 46.928' E 15° 38.465' </div> <div style="display: flex; align-items: center; gap: 10px;">     </div>	20,70
0,24	0,24	<div style="text-align: center;">  2 </div>		20,46
2,06	1,82	<div style="text-align: center;">  3 </div>	<div style="border: 2px solid yellow; padding: 5px; display: inline-block;"> Samobor </div>	18,64
4,76	2,70	<div style="text-align: center;">  4 </div>		15,94
5,86	1,10 Next 1,32	<div style="text-align: center;">  5 </div>	<div style="display: flex; justify-content: space-around; gap: 20px;"> <div style="border: 2px solid yellow; padding: 5px; display: inline-block;"> Slani Dol </div> <div style="border: 2px solid yellow; padding: 5px; display: inline-block;"> Dubrava </div> </div>	14,84

SS 10 / 13 SMEROVIŠČE		DISTANCE	LEG 2	
TC 11 / 14 STOJDRAGA		20,70 km	SECTION 5 / 6	
ALTERNATIVE ROAD SECTION		AVERAGE 35,48 km/h	TIME ALLOWED 35 min	
DISTANCE		DIRECTION	INFORMATION	DISTANCE REGRESS.
TOTAL	PARTIAL			
7,18	1,32			13,52
7,44	0,26			13,26
8,93	1,49			11,77
9,55	0,62			11,15
9,77	0,22 Next 0,10			10,93

SS 10 / 13 SMEROVIŠĆE		DISTANCE	LEG	2
TC 11 / 14 STOJDRAGA		20,70 km	SECTION	5 / 6
ALTERNATIVE ROAD SECTION		AVERAGE	TIME ALLOWED	
		35,48 km/h	35 min	
DISTANCE		DIRECTION	INFORMATION	DISTANCE REGRESS.
TOTAL	PARTIAL			
9,87	0,10			10,83
10,64	0,77			10,06
10,96	0,32			9,74
14,49	3,53			6,21
19,50	5,01 Next 0,33			1,20

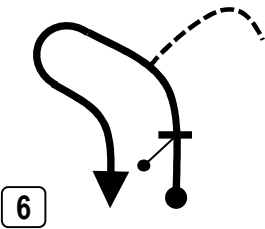

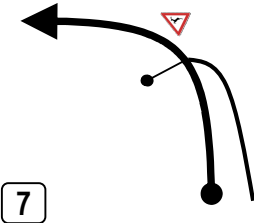

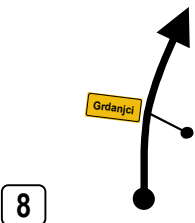
SS 10 / 13 SMEROVIŠČE		DISTANCE		LEG 2	
TC 11 / 14 STOJDRAGA		20,70 km		SECTION 5 / 6	
ALTERNATIVE ROAD SECTION		AVERAGE		TIME ALLOWED	
		35,48 km/h		35 min	
DISTANCE		DIRECTION	INFORMATION		DISTANCE REGRESS.
TOTAL	PARTIAL				
19,83	0,33	 <input type="checkbox"/>		0,87	
20,70	0,87	 <input type="checkbox"/>	TC 11 / 14 STOJDRAGA   <input type="checkbox"/>	0,00	
		<input type="checkbox"/>			
		<input type="checkbox"/>			
		<input type="checkbox"/>			




SS	11	STOJDRAGA	DISTANCE	LEG	2
TC	11A	SAMOBOR	16,09 km	SECTION	5
ALTERNATIVE ROAD SECTION			AVERAGE	TIME ALLOWED	
			12,87 km/h	1:45 h	



SS 11 STOJDRAGA - BUDINJAK 1 - START

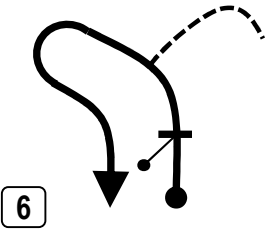

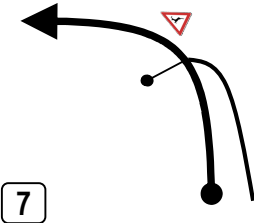

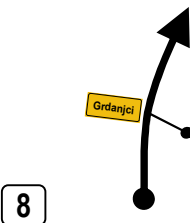
SS	11	STOJDRAGA	DISTANCE	LEG	2
TC	11A	SAMOBOR	16,09 km	SECTION	5
ALTERNATIVE ROAD SECTION			AVERAGE	TIME ALLOWED	
			12,87 km/h	1:15 h	
DISTANCE		DIRECTION	INFORMATION		DISTANCE REGRESS.
TOTAL	PARTIAL				
0,00	0,00		SS 11 STOJDRAGA - BUDINJAK 1 - START <div style="border: 1px solid black; padding: 2px; display: inline-block;"> N 45° 50.351' E 15° 35.960' </div> 		16,09
0,97	0,97				15,12
1,31	0,34		<div style="border: 1px solid black; padding: 5px; display: inline-block; background-color: yellow;"> Grdanjci </div>		14,78
		Continue to TC 11A Samobor on page 61, picture 27 Nastavak do VK 11A Samobor na stranici 61, slika 27 <input type="checkbox"/>			
		<input type="checkbox"/>			




SS	14	STOJDRAGA	DISTANCE	LEG	2
TC	14A	ZAGREB	40,71 km	SECTION	6
ALTERNATIVE ROAD SECTION			AVERAGE	TIME ALLOWED	
			23,26 km/h	1:40 h	



SS 14 STOJDRAGA - BUDINJAK 2 - START

SS	14	STOJDRAGA	DISTANCE	LEG	2
TC	14A	ZAGREB	40,71 km	SECTION	6
ALTERNATIVE ROAD SECTION			AVERAGE	TIME ALLOWED	
			23,26 km/h	1:45 h	
DISTANCE		DIRECTION	INFORMATION		DISTANCE REGRESS.
TOTAL	PARTIAL				
0,00	0,00		SS 14 STOJDRAGA - BUDINJAK 2 - START <div style="border: 1px solid black; padding: 2px; display: inline-block;"> N 45° 50.351' E 15° 35.960' </div> 		40,71
0,97	0,97				39,74
1,31	0,34		<div style="border: 2px solid black; padding: 5px; background-color: yellow; display: inline-block;"> Grdanjci </div>		39,40
		Continue to TC 14A Samobor on page 85, picture 27 Nastavak do VK 11A Samobor na stranici 85, slika 27 <input type="checkbox"/>			
		<input type="checkbox"/>			



This Form is to be completed by Competitor and handed to an Officer of the Rally without delay
Upitnik se mora ispuniti i čim prije uručiti najbližem sudcu na stazi

Name of Driver:
Prezime vozača:

Start Number:
Starni broj:

Date:
Datum:

Time:
Vrijeme:

Reason for Withdrawal:
Razlog odustajanja:

Is either of the Crew injured in any way?
Da li ima povrijeđenih članova posade?

Where can you be contacted today or tonight?
Gdje vas se može danas ili večeras kontaktirati?

Phone:
Telefon:

Signature of Driver:
Potpis vozača:

RECEIPT

(To be signed by Officer accepting the Withdrawal NOTICE)
(Potpisuje sudac koji je preuzeo obavijest o odustajanju)

Name of Driver:
Prezime vozača:

Start Number:
Starni broj:

Date:
Datum:

Time:
Vrijeme:

I acknowledge of the Notification of Withdrawal from the Rally of the above Competitor.
Potvrđujem primitak obavijesti o odustajanju s natjecanja od gore navedenog natjecatelja.

Signature:
Potpis:

Name of Officer:
Ime i prezime suca:

Title of Officer:
Dužnost suca:

