

52. ZAGREB DELTA RALLY

12/14.6.2026.

ROAD BOOK
PUTNA KNJIGA

1



CITY OF
ZAGREB



GRAD
SAMOBOR



In the case of an Accident where urgent medical attention is required, where possible the red "SOS" sign from the Car should be immediately displayed to the following cars and to any Helicopter attempting to assist.

Any Crew which has the red "SOS" sign displayed to them or sees a car which has sustained a major Accident where both Crew members are seen inside the Car but are not displaying the red "SOS" sign shall immediately and without exception stop to provide assistance. Also all following Cars shall stop. The second Car at the Scene shall proceed to inform the next Radio point. Subsequent Cars shall leave a clear Route for Emergency Vehicles.

Any Crew which fails to comply with this Rule will be reported to the Stewards who may impose in accordance with the International Sporting Code.

In the Case of any Accident where immediate Medical intervention is not required, the "OK" sign A3 from the Car should be clearly shown by a Crew member to the following Vehicles and any Helicopter attempting to assist. If the Crew leaves the Vehicle, the "OK" sign must be displayed so that it is clearly visible to the other Competitors.

Each competing Car must carry a red reflective Triangle which, in the Event of the Car stopping in a Special Stage, must be placed in a conspicuous Position by a member of the Crew at least 50 meters before the Car's Position, in order to warn following Drivers. Any crew failing to comply may be subject to a penalty at the discretion of the Stewards. This Triangle must be placed even if the stopped Car is off the Road.

In the Case of any Accident, the Crew or their Representative should Report this Fact at the next Radio point, or Control point, respecting the Prescriptions of the Accident Procedure (FIA Regional Championchips Sporting Regulations, Article 34.1 to 5) and then submit a written Report in the Rally Headquarters.

U slučaju nesreće gdje je potrebna hitna medicinska pomoć, gdje je moguće treba odmah istaknuti crveni "SOS" znak formata A3 iz svog vozila za nadolazeće posade i za bilo koji helikopter koji pokušava pomoći.

Svaka posada kojoj je pokazan crveni "SOS" znak ili vidi automobil koji je doživio nesreću i gdje vide da su oba člana posade u automobilu, a ne pokazuju crveni "SOS" znak moraju odmah i bez iznimke stati i pomoći im. Svi nadolazeći automobili trebaju također stati. Drugi automobil koji je stigao na mjesto nesreće treba nastaviti i obavijestiti o tome slijedeće sudačko mjesto s radio vezom. Naredni automobili trebaju ostaviti cestu prolaznom za spasilačka vozila.

Svaka posada koja ne postupi po ovom pravilu biti će prijavljena Sportskoj komisiji koja može izreći kaznu u skladu s Međunarodnim Sportskim Pravilnikom (ISC).

U slučaju nesreće gdje nije potrebna hitna medicinska pomoć, član posade mora nadolazećim vozilima i bilo kojem helikopteru koji pokušava pomoći istaknuti zeleni "OK" znak veličine A3 iz svog vozila. Ako posada napusti vozilo znak "OK" mora biti istaknut tako da je jasno vidljiv ostalim natjecateljima.

Svako natjecateljsko vozilo mora imati crveni reflektirajući trokut kojeg u slučaju da automobil stane na brzinskom ispitu treba staviti na istaknutu poziciju najmanje 50 metara prije položaja automobila, u svrhu da upozori nadolazeće vozače. Svaka posada koja ne poštuje ovo pravilo može biti predmet razmatranja i kazne po odluci Sportske komisije. Ovaj trokut potrebno je staviti i u slučaju kada je zaustavljeni automobil izvan staze.

U slučaju bilo kakve nesreće, posada ili njihov predstavnik o toj činjenici trebaju obavijestiti iduću sigurnosnu ili kontrolnu točku, poštujući pravila iz procedure o nesreći (FIA Sportska Pravila Regionalnih Prvenstava, članak 34.1 do 34.5) i nakon toga predati pisani izvještaj u Ured rally-a.

NOTE: This Form must be fulfilled in case of any accident where are injured people (competitors, officials, spectators) or where Damage is done to property belonging to third persons.

NAPOMENA: Ovaj obrazac mora se ispuniti u slučaju bilo kakve nezgode u kojoj su ozlijeđene osobe (natjecatelji, dužnosnici, gledatelji) ili ako se nanese šteta imovini koja pripada trećim osobama.

Name and Surname of the Driver: / Ime i prezime vozača

Start Number / Startni broj

Vehicle registration No / Registarska oznaka

Date / Datum

Time / Vrijeme

Location / Lokacija

Details on any other Party involved / Pojednosti o bilo kojoj drugoj uključenoj strani

Name and Surname / Ime i prezime

Address / Adresa

Description of Accident / Opis nesreće

Nature of any Injuries / priroda povreda

Nature of any Property Damage / Priroda bilo kakve štete na imovini:

Delivered by / Dostavio

Name and Surname / Ime i prezime

Address / Adresa

Place / mjesto

Date / Datum

Time / Vrijeme

Received by / Zaprmio

Official / Službena osoba

Signature / Potpis

Place / mjesto

Date / Datum

Time / vrijeme

In case of Emergency during reconnaissance dial 112 / 192 (Police) and 194 (Ambulance)

U slučaju nezgode prilikom upoznavanja staze nazvati 112 - 192 (Policija) i 194 (Hitna pomoć)

For tow service dial 1987 (HAK) / Za vučnu službu nazvati 1987 (HAK)

Emergency medical services / Hitne medicinske usluge – Emergency calls / Hitni pozivi 194 / 112

For medical care in non-emergency cases get in touch with the nearest hospital. See list below: /

Za medicinske usluge u nehitnim slučajevima nazvati najbližu medicinsku ustanovu. Pogledajte popis u nastavku:

Name / Naziv	Place/Mjesto	Phone / Telefon
Clinical Hospital centre / KBC Dubrava	Zagreb	+385 1 2902 444
Clinical Hospital centre / KBC Zagreb	Zagreb	+385 1 2388 888
Clinical Hospital centre / KBC Sestre milosrdnice	Zagreb	+385 1 3787 111
Clinical Hospital / KB Sveti duh	Zagreb	+385 1 3709 400
Clinical Hospital / KB Merkur	Zagreb	+385 1 2431 390
Clinic of Traumatology / Klinika za traumatologiju	Zagreb	+385 1 4697 000
Zabok General Hospital / Opća bolnica Zabok	Bračak	+385 49 204 000

Name / Naziv	Place/Mjesto	Phone / Telefon
Nastavni zavod za hitnu medicinu grada Zagreba / Teaching Institute for Emergency Medicine of Zagreb	Heinzelova 88	112 / 194
Zavod za hitnu medicinu Zagrebačke županije / Zagreb County Emergency Medicine Department		
Branch office / Ispostava Dugo Selo	Dragutina Domjanića 12A	112 / 194
Branch office / Ispostava Sv. Ivan Zelina	Bocakova 5	112 / 194
Branch office / Ispostava Samobor	Gajeva 37	112 / 194
Nastavni zavod za hitnu medicinu grada Zagreba / Teaching Institute for Emergency Medicine of Zagreb	Heinzelova 88	112 / 194

Headquarter / Ured rally-a

AK DELTA

Phone/Telefon +385 (1) 2366 141; +385 (0) 91 4617 892; Fax: +385 (1) 2314 122;
info@akdelta.hr; <http://www.akdelta.hr>; <http://www.deltarally.eu>





















SS Information **Average speed** **Total from TC to TC** **Scheduled Time**

TC	4/8 JAŠKOVO		DISTANCE			FRIDAY	
TC	5/9 PEČURKOVO BRDO		40,71 km	SECTION	2/3		
SPECIAL STAGE			4/8	AVERAGE	TIME ALLOWED		
JAŠKOVO-M. M. POTOK 1/2			10,10 km	40,71 km/h	1:00 h		
DISTANCE		DIRECTION	INFORMATION		DISTANCE REGRESS		
TOTAL	PARTIAL						
9,68	0,50	 21	Mali Modruš Potok 0,42 km to Stage Finish		30,90		
9,75	0,07						
10,03	0,28	 22	Tarmac 0,35 RP 10 YES N 45° 31.185' E 15° 24.604'		30,83		
10,03	0,28	 23	Gravel 0,07 Delete line ≤ 200 m NC 12		30,55		
10,10	0,07	 24	SS 4/8 JAŠKOVO - MALI MODRUŠ POTOK 1/2 YES N 45° 31.020' E 15° 24.681'		30,48		
10,49	0,39	 25	STOP N 45° 30.848' E 15° 24.794' STOP		30,09		









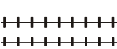





TURN QUICKLY
 Turn quickly the page over ≤200m

PAGE 08-00
 Distance to SS Start

SS 4 / 8
 SS Number

	TIME CONTROL VREMENSKA KONTROLA		REFUELING ZONE DOLIJEVANJE GORIVA
	SS START BI START		TYRE MARKING ZONE OBILJEŽAVANJE GUMA
	SS FINISH BI CILJ		SERVICE ZONE SERVIS
	STOP CONTROL STOP KONTROLA		MEDIA ZONE MEDIJA ZONA
	END OF AREA KRAJ ZONE		RADIO POINT RADIO VEZA
	MEDICAL VEHICLE POINT HITNA MEDICINSKA POMOĆ		TRAFFIC LIGHT SEMAFOR
	TARMAC ROAD ASFALTNJA CESTA		TOWN ENTRANCE OZNAKA MJESTA
	GRAVEL ROAD MAKADAMSKA CESTA		DIRECTION TO FOLLO SLIJEDI ZNAK
	TRAFFIC SIGNS PROMETNI ZNAKOVI		DO NOT CHANGE DIRECTION NE SLIJEDI SMJER
	HIGHWAY AUTOCESTA		EVACUATION ROAD EVAKUACIJSKI PUT

IMPORTANT
IN CASE A CROSSING IS OMITTED IN THE ROADBOOK FOLLOW THE MAIN ROAD

	HOUSE KUĆA		CELL PHONE SIGNAL AVAILABLE / NO AVAILABLE TELEFONSKI SIGNAL DOSTUPAN / NEDOSTUPAN
	CHURCH CRKVA		TREE / FOREST DRVO / ŠUMA
	CRUCIFIX RASPELO		BRIDGE MOST
	TAKE CARE OPREZ		FENCE OGRADA
	RAIL / TRAM TRACK ŽELJEZNIČKA / TRAMVAJSKA PRUGA		ANTI CUT ZAŠTITA CESTE
	PAY TOLL CESTARINA		TUNNEL TUNEL
	SPEED CONTROL CAMERA KAMERA ZA NADZOR BRZINE		MONUMENT SPOMENIK

IMPORTANT
 IN CASE A CROSSING IS OMITTED IN THE ROADBOOK FOLLOW THE MAIN ROAD

Activity	Location	Date	Time
Publishing of the supplementary regulations		Friday, April 17 th	
Entries open			
Issuing of Rally Guide		Friday, May 23 th	12:00
Closure date of entries		Friday, May 30 th	24:00
Publication date of entry list	Digital notice board	Tuesday, June 02 nd	12:00
Publication of road book, recce videos and KML/KMZ file of the itinerary	www.deltarally.eu	Friday, June 05 th	12:00
Closing date for order of extra service in SP	deltarally@akdelta.hr		
Issuing of the road book, maps	Rally HQ, Dragutina Rakovca 10, Zagreb	Saturday, June 06 th	08:00 – 19:00
Collection of material and documents			
Closing date for shakedown registration			
Collection of tracking systems for recce			
Reconnaissance			
Press conference before the rally	Hotel,	Tuesday, June 09 th	11:00
Collection of tracking systems for recce	Rally ured, Dragutina Rakovca 10, ZAGREB	Wednesday, June 10 th	08:00 – 15:00
Reconnaissance			09:00 – 19:00
		Thursday, June 11 th	08:00 – 19:00
Administrative checks	Headquarter, Zagreb, Maksinirska 282	Friday, June 12 th	07:30 – 11:30
Collection of rally safety tracking system			
Scrutineering – sealing & mark. of components	GNK Dinamo Stadium		08:00 – 12:00
Opening of media centre	GNK Dinamo Stadium		08:00
Drivers' briefing	Digital notice board		08:00
Shakedown	Omamno		13:00 - 17:00
Publication of start list for Ceremonial Start			14:00
Publication of the Amended Entry List	Digital notice board		15:00
Publication of start list for Leg 1			18:00
Ceremonial Start	European square, Zagreb		19:00
Start of the Rally – Leg 1	TC 0 – Service OUT	Saturday, June 13 th	09:01
Finish of Leg 1 (estimated time of 1st car)	TC 8C – Parc fermé IN		20:51
Publication of start list for Leg 2	Digital notice board		22:00
Re-scrutineering to re-start after retirement	Service park,	Sunday, June 14 th	07:15 – 07:45
Start of Leg 2	TC 8C Parc fermé OUT		09:01
Podiums Ceremony / Prize-giving	European square, Zagreb		17:30
Post-rally Press Conference	Rally Headquarters		18:30
Final scrutineering (following the marshals' instructions)	CMG Team, Petrova 170, Zagreb		Immediate after arrival in the finish
Publication of Provisional Classification			19:30
Publication of Final Classification	Digital notice board		After signed by the stewards and after expiry of the protest time

Aktivnost	Lokacija	Datum	Vrijeme
Objava posebnog pravilnika		Petak 17. travnja	
Početak prijema prijava			
Objava Rally vodiča		Petak, 22. svibnja	12:00
Zadnji dan prijema prijava		Petak 29. svibnja	24:00
Objava liste prijavljenih	Digitalna oglasna ploča	Utorak 02. lipnja	12:00
Objava putne knjige i video zapisa brzinskih ispita	www.deltarally.eu	Petak 05. lipnja	12:00
Zadnji dan za narudžbu dodatnog prostora u servisu	deltarally@akdelta.hr		
Izdavanje putne knjige i karata	Rally ured, Dragutina Rakovca 10, Zagreb	Subota, 06. lipnja	08:00 – 19:00
Prikupljanje materijala i dokumenata			
Zadnji dan za prijavu shakedowna			
Preuzimanje GPS sustava za praćenje			
Upoznavanje staza brzinskih ispita			
Konferencija za medije prije rally-a	TBA	Utorak, 09. lipnja	11:00
Preuzimanje GPS sustava za praćenje	Rally ured, Dragutina Rakovca 10, ZAGREB	Srijeda, 10. lipnja	08:00 – 15:00
Upoznavanje staza brzinskih ispita			09:00 – 19:00
		Četvrtak, 11. lipnja	08:00 – 19:00
Verifikacija	Ured rally-a, Maksimirska cesta 282 Zagreb	Petak, 12. lipnja	07:30 – 11:30
Preuzimanje GPS sustava za praćenje			08:00 – 12:00
Tehnički pregled	Stadion GNK Dinamo		08:00
Otvaranje medija centra	Stadion GNK Dinamo		08:00
Sastanak s vozačima	Digitalna oglasna ploča		08:00
Shakedown	Drežnik Podokički		13:00 – 17:00
Objava startne liste za ceremonijalni start			14:00
Objava izmjenjene startne liste	Digitalna oglasna ploča		15:00
Objava startne liste za 1. Etapu			18:00
Ceremonijalni start	Europski trg, Zagreb		19:00
Start 1. Etape	VK 0 – Servis IZ	Subota, 13. lipnja	09:01
Cilj 1. Etape (Predviđeno vrijeme 1. vozila)	VK 8C – Parc fermé UL		20:51
Objava startne liste za 2. Etapu	Digitalna oglasna ploča		22:00
Tehnički pregled vozila odustalih u 1. Etapi	Servis	Nedjelja, 14. lipnja	07:15 – 07:45
Start 2. Etape	VK 8D Parc fermé IZ		09:01
Ciljna ceremonija / dodjela nagrada	Europski trg, Zagreb		17:30
Press konferencija poslije rally-a	Rally ured		18:30
Završni tehnički pregled (slijediti uputstva sudaca)	CMG Team, Petrova 170, Zagreb		Odmah po dolasku u cilj
Objava privremenih rezultata		19:30	
Objava konačnih rezultata	Digitalna oglasna ploča	Nakon što ih potpiše Sportska komisija i nakon isteka vremena za prigovore	

Shakedown

Friday, June, 12th 2026

TC SS	Location	SS Distance	Liaison Distance	Total Distance	Target Time	First car due
	Zagreb, GNK Dinamo Stadium, Service OUT	-	0,00	0,00	-	
TC	Omamno	-	40,59	40,59	-	
SD	Shakedown	4,18	-	-	-	13:00-17:00
TC	Omamno	-	5,36	9,54	-	
SD	Shakedown	4,18	-	-	-	
	Zagreb, GNK Dinamo Stadium, Service IN	-	43,01	47,19	-	
SHAKEDOWN TOTAL		4,18	83,60	87,78		

SHAKEDOWN

TC	Zagreb, GNK Dinamo Stadium, Service OUT	-	0,00	0,00	-	17:40
TC	Zagreb, Vlaška street, Pre-start IN	-	3,81	3,81	00:20	18:00
TC	Zagreb, European square, CEREMONIAL START	-	0,00	0,00	01:00	19:00
	Zagreb, GNK Dinamo Stadium, Service IN	-	5,59	5,59	-	
TOTAL CEREMONIAL START		0,00	9,40	9,40		

CS

Sunrise	05:06	Sunset	20:46
---------	-------	--------	-------

Leg 1, Sections 1, 2, 3 & 4

Saturday, June, 13th 2026

TC SS	Location	SS Distance	Liaison Distance	Total Distance	Target Time	First car due
TC 0	START Zagreb, GNK Dinamo Stadium	-	0,00	0,00		09:01
RZ 1	Refuel - All competitors - Zagreb	(29,06)	(86,42)	(115,48)		
	Distance to next refuel					
TC 1	Omamno	-	39,34	39,34	00:55	09:56
SS 1	Omamno - Donje Orešje 1	8,98	-	-	-	09:59
TC 2	Moravče	-	23,97	32,95	00:50	10:49
SS 2	Moravče - Laz Bistrički 1	7,38	-	-	-	10:52
TC 3	Laz Bistrički	-	0,73	8,11	00:17	11:09
SS 3	Laz Bistrički - Planina Gornja 1	12,70	-	-	-	11:12
TC 3A	Zagreb, Technical zone IN	-	22,26	34,96	01:00	12:12
TC 3B	Zagreb, Technical zone OUT, Regrouping IN	-	0,05	0,05	00:03	12:15
	Regrouping				00:15	
TC 3C	Zagreb, Regrouping OUT, Service IN	-	0,00	0,00		12:30
	Service A, Zagreb	(29,06)	(86,42)	(115,48)	00:30	
VK 3D	Zagreb, Service OUT	-	0,00	0,00	-	13:00
RZ 2	Refuel - All competitors - Zagreb	(29,06)	(86,42)	(115,48)		
	Distance to next refuel					
TC 4	Omamno	-	39,34	39,34	00:55	13:55
SS 4	Omamno - Donje Orešje 2	8,98	-	-	-	13:58
TC 5	Moravče	-	23,97	32,95	00:50	14:48
SS 5	Moravče - Laz Bistrički 2	7,38	-	-	-	14:51
TC 6	Laz Bistrički	-	0,73	8,11	00:17	15:08
SS 6	Laz Bistrički - Planina Gornja 2	12,70	-	-	-	15:11
TC 6A	Zagreb, Technical zone IN	-	22,26	34,96	01:00	16:11
TC 6B	Zagreb, Technical zone OUT, Regrouping IN	-	0,05	0,05	00:03	16:14
	Regrouping				00:15	
TC 6C	Zagreb, Regrouping OUT, Service IN	-	0,07	0,07		16:29
	Service B, Zagreb	(29,06)	(86,42)	(115,48)	00:30	
TC 6D	Zagreb, Service OUT	-	0,00	0,00		16:59
RZ 3	Refuel - All competitors - Zagreb	(8,04)	(54,42)	(62,46)		
	Distance to next refuel					
TC 7	Prozorje	-	19,74	19,74	00:50	17:49
SS 7	Prozorje - Dugo Selo 1	4,02	-	-	-	17:52
TC 7A	Dugo Selo, Regrouping IN	-	3,47	7,49	00:21	18:13
	Regrouping				00:40	
TC 7B	Dugo Selo, Regrouping OUT	-	0,00	0,00	-	18:53
TC 8	Prozorje	-	9,72	9,72	00:23	19:16
SS 8	Prozorje - Dugo Selo 2	4,02	-	-	-	19:19
TC 8A	Zagreb, Technical zone IN	-	21,37	25,39	00:55	20:14
TC 8B	Zagreb, Technical zone OUT, Service IN	-	0,12	0,12	00:03	20:17
	Service C, Zagreb	(8,04)	(54,42)	(62,46)	00:45	
TC 8C	Zagreb, Service OUT, Parc ferme IN	-	0,00	0,00	-	21:02
	LEG 1, SECTION 1, 2, 3 & 4	66,16	227,26	293,42	SS/BI = 22,55%	
	Overnight regrouping					

SECTION 1

SECTION 2

SECTION 3

SECTION 4

Sunrise 05:06 Sunset 20:47

Leg 2, Sections 5 & 6

Sunday, June, 14th 2026

TC SS	Location	SS Distance	Liaison Distance	Total Distance	Target Time	First car due
TC 8D	Zagreb, Parc ferme OUT, Service IN	-	0,00	0,00		08:01
	Service D, Zagreb	(0,00)	(0,00)	(0,00)	00:15	
TC 8E	Zagreb, Service OUT	-	0,00	0,00	-	08:16
RZ 4	Refuel - All competitors - Zagreb Distance to next refuel	(42,18)	(83,08)	(125,26)		
TC 9	Drežnik Podokički	-	30,75	30,75	01:00	09:16
SS 9	Drežnik Podokički - Kladje 1	9,70	-	-	-	09:19
TC 10	Smerovišće	-	11,59	21,29	00:40	09:59
SS 10	Smerovišće - Grdanjci 1	16,30	-	-	-	10:02
TC 11	Stojdraga	-	6,17	22,47	00:35	10:37
SS 11	Stojdraga - Budinjak 1	16,18	-	-	-	10:40
TC 11A	Samobor, Technical zone IN	-	34,52	50,70	01:20	12:00
TC 11B	Samobor, Technical zone OUT, Regrouping IN	-	0,05	0,05	00:03	12:03
	Regrouping				00:40	
TC 11C	Samobor, Regrouping OUT, Remote service IN	-	0,00	0,00	-	12:43
	Remote Service E, Samobor	(42,18)	(83,08)	(125,26)	00:15	
TC 11D	Samobor, Remote service OUT	-	0,00	0,00	00:15	12:58
RZ 5	Refuel - All competitors - Samobor Distance to finish of the Rally	(42,18)	(102,78)	(144,96)		
TC 12	Drežnik Podokički	-	20,37	20,37	00:42	13:40
SS 12	Drežnik Podokički - Kladje 2	9,70	-	-	-	13:43
TC 13	Smerovišće	-	11,59	21,29	00:40	14:23
SS 13	Smerovišće - Grdanjci 2	16,30	-	-	-	14:26
TC 14	Stojdraga	-	6,17	22,47	00:35	15:01
SS 14	Stojdraga - Budinjak 2	16,18	-	-	-	15:04
TC 14A	Zagreb, Vlaška street, Holding zone IN	-	59,14	75,32	01:45	16:49
	Holding zone					
TC 14B	Zagreb, European square- FINISH PODIUM	-	0,00	0,00	00:41	17:30
TC 14C	Zagreb, GNK Dinamo Stadium, Parc ferme IN	-	5,51	5,51	00:30	18:00
	LEG 2, SECTION 5 & 6	84,36	185,86	270,22	SS = 31,22%	
	RALLY TOTAL	150,52	413,12	563,64	SS = 26,70%	
	Sunrise	05:05	Sunset	20:47		

SECTION 5

SECTION 6

SPECIALO STAGE	
NUMBER OF DIFFERENT SPECIAL STAGES	7
TOTAL NUMBER OF SPECIAL STAGES	14
TOTAL NUMBER OF TIME CONTROLS	37
DIFFERENT SERVICE LOCATIONS	ZAGREB / SAMOBOR 2
	15 min 2
	30 min 2
	45 min 1
TOTAL OF SERVICE LOCATIONS	6

v19.02.26.

Shakedown

Petak, 12. lipnja 2026.

VK BI	Lokacija	BI dužina	Vezni dužina	Ukupna dužina	Predviđeno vrijeme	1. vozilo
	Zagreb, Stadion GNK Dinamo, Servis IZ	-	0,00	0,00	-	-
VK	Omamno	-	40,59	40,59	-	-
SD	Shakedown	4,18	-	-	-	13:00-17:00
VK	Omamno	-	5,36	5,36	-	
SD	Shakedown	4,18	-	-	-	
	Zagreb, Stadion Dinamo, Servis UL	-	43,01	47,19	-	
UKUPNO SHAKEDOWN		4,18	83,60	87,78		
VK	Zagreb, Stadion GNK Dinamo, Servis IZ	-	0,00	0,00	-	17:40
VK	Zagreb, Vlaška ulica, predstart UL	-	3,81	3,81	00:20	18:00
VK	Zagreb, Europski trg, CEREMONIJALNI START	-	0,00	0,00	01:00	19:00
	Zagreb, Stadion GNK Dinamo, Servis UL	-	5,59	5,59	-	-
UKUPNO CEREMONIJALNI START		0,00	9,40	9,40		

SHAKEDOWN

CS

Izl. sunca	05:06	Zal. sunca	20:46
------------	-------	------------	-------

1. Etapa, 1. 2. 3. i 4. dionica

Subota 13. lipnja 2026.

VK BI	Lokacija	BI dužina	Vezni dužina	Ukupna dužina	Predviđeno vrijeme	1. vozilo
VK 0	START Zagreb, GNK Dinamo Stadium	-	0,00	0,00		09:01
RZ 1	Dolijevanje goriva - Sve posade - Zagreb Udaljenost do slijedećeg dolijevanja goriva	(29,06)	(86,42)	(115,48)		
VK 1	Omamno	-	39,34	39,34	00:55	09:56
BI 1	Omamno - Donje Orešje 1	8,98	-	-	-	09:59
VK 2	Moravče	-	23,97	32,95	00:50	10:49
BI 2	Moravče - Laz Bistrički 1	7,38	-	-	-	10:52
VK 3	Laz Bistrički	-	0,73	8,11	00:17	11:09
BI 3	Laz Bistrički - Planina Gornja 1	12,70	-	-	-	11:12
VK 3A	Zagreb, Tehnička zona UL	-	22,26	34,96	01:00	12:12
VK 3B	Zagreb, Tehnička zona IZ, Pregrupiranje UL	-	0,05	0,05	00:03	12:15
	Pregrupiranje				00:15	
VK 3C	Zagreb, Pregrupiranje IZ, Servis UL	-	0,07	0,07	-	12:30
	Servis A, Zagreb	(29,06)	(86,42)	(115,48)	00:30	
VK 3D	Zagreb, ServiS IZ	-	0,00	0,00	-	13:00
RZ 2	Dolijevanje goriva - Sve posade - Zagreb Udaljenost do slijedećeg dolijevanja goriva	(29,06)	(86,42)	(115,48)		
VK 4	Omamno	-	39,34	39,34	00:55	13:55
BI 4	Omamno - Donje Orešje 2	8,98	-	-	-	13:58
VK 5	Moravče	-	23,97	32,95	00:50	14:48
BI 5	Moravče - Laz Bistrički 2	7,38	-	-	-	14:51
VK 6	Laz Bistrički	-	0,73	8,11	00:17	15:08
BI 6	Laz Bistrički - Planina Gornja 2	12,70	-	-	-	15:11
VK 6A	Zagreb, Tehnička zona UL	-	22,26	34,96	01:00	16:11
VK 6B	Zagreb, Tehnička zona IZ, Pregrupiranje UL	-	0,05	0,05	00:03	16:14
	Pregrupiranje				00:15	
VK 6C	Zagreb, Pregrupiranje IZ, Servis UL	-	0,07	0,07	-	16:29
	Service B, Zagreb	(29,06)	(86,42)	(115,48)	00:30	
VK 6D	Zagreb, ServiS IZ	-	0,00	0,00	-	16:59
RZ 3	Dolijevanje goriva - Sve posade - Zagreb Udaljenost do slijedećeg dolijevanja goriva	(8,04)	(54,42)	(62,46)		
VK 7	Prozorje	-	19,74	19,74	00:50	17:49
BI 7	Prozorje - Dugo Selo 1	4,02	-	-	-	17:52
VK 7A	Dugo Selo, Pregrupiranje UL	-	3,47	7,49	00:21	18:13
	Pregrupiranje				00:40	
VK 7B	Dugo Selo, Pregrupiranje IZ	-	0,00	0,00	-	18:53
VK 8	Prozorje	-	9,72	9,72	00:23	19:16
BI 8	Prozorje - Dugo Selo 2	4,02	-	-	-	19:19
VK 8A	Zagreb, Tehnička zona UL	-	21,37	25,39	00:55	20:14
VK 8B	Tehnička zona IZ, Servis UL	-	0,12	0,12	00:03	20:17
	Servis C, Zagreb	(8,04)	(54,42)	(62,46)	00:45	
VK 8C	Zagreb, Servis IZ, Zatvoreno parkiralište UL	-	0,00	0,00	-	21:02
1. ETAPA, 1. 2. 3. i 4. dionica		66,16	227,26	293,42	SS/BI = 22,55%	

Prekonoćno pregrupiranje

Izl. sunca 05:06 Zal. sunca 20:46

1. DIONICA

2. DIONICA

3. DIONICA

4. DIONICA

2. Etapa , 5. i 6. dionica

Nedjelja, 14. lipnja 2026.

VK BI	Lokacija	BI dužina	Vezni dužina	Ukupna dužina	Predviđeno vrijeme	1. vozilo
VK 8D	Zagreb, Zatvoreno parkiralište IZ, Servis UL	-	0,00	0,00		08:01
Servis D, Zagreb		(0,00)	(0,00)	(0,00)	00:15	
VK 8E	Zagreb, Servis IZ	-	0,00	0,00	-	08:16
RZ 4	Dolijevanje goriva - Sve posade - Zagreb Udaljenost do slijedećeg dolijevanja goriva	(42,18)	(83,08)	(125,26)		
VK 9	Drežnik Podokički	-	30,75	30,75	01:00	09:16
BI 9	Drežnik Podokički - Kladje 1	9,70	-	-	-	09:19
VK 10	Smerovišće	-	11,59	21,29	00:40	09:59
BI 10	Smerovišće - Grdanjci 1	16,30	-	-	-	10:02
VK 11	Stojdraga	-	6,17	22,47	00:35	10:37
BI 11	Stojdraga - Budinjak 1	16,18	-	-	-	10:40
VK 11A	Samobor, Tehnička zona UL	-	34,52	50,70	01:20	12:00
VK 11B	Samobor, Tehnička zona IZ, Pregrupiranje UL	-	0,05	0,05	00:03	12:03
	Pregrupiranje				00:40	
VK 11C	Samobor, Pregrupiranje IZ, Izdvojeni servis UL	-	0,00	0,00	-	12:43
Izdvojeni servis E, Samobor		(42,18)	(83,08)	(125,26)	00:15	
VK 11D	Samobor, Izdvojeni servis IZ	-	0,00	0,00	-	12:58
RZ 5	Izdvojeno dolijevanje goriva - Sve posade - Samobor Udaljenost do cilja rally-a	(42,18)	(102,78)	(144,96)		
VK 12	Drežnik Podokički	-	20,37	20,37	00:42	13:40
BI 12	Drežnik Podokički - Kladje 2	9,70	-	-	-	13:43
VK 13	Smerovišće	-	11,59	21,29	00:40	14:23
BI 13	Smerovišće - Grdanjci 2	16,30	-	-	-	14:26
VK 14	Stojdraga	-	6,17	22,47	00:35	15:01
BI 14	Stojdraga - Budinjak 2	16,18	-	-	-	15:04
VK 14A	Zagreb, Vlaška ulica UL, Očekujuća zona UL	-	59,14	75,32	01:45	16:49
	Očekujuća zona					
VK 14B	Zagreb, Europski trg - CILJNI PODIJ	-	0,00	0,00	00:41	17:30
VK 14C	Zagreb, Stadion GNK Dinamo, Zatvoreno parkiralište UL	-	5,51	5,51	00:30	18:00
2. ETAPA, 5 i 6. Dionica		84,36	185,86	270,22		BI = 31,22%
SVEUKUPNO		150,52	413,12	563,64		SS = 26,70%

5. DIONICA

6. DIONICA

Izl. sunca 05:06 Zal. sunca 20:46

BRZINSKI ISPITI

BROJ RAZLIČITIH STAZA BRZINSKIH ISPITA	7
UKPNO BRZINSKIH ISPITA	14
UKUPNO VREMENSKIH KONTROLA	37

BROJ RAZLIČITIH SERVISNIH LOKACIJA	ZAGREB / SAMOBOR	
	15 min	2
	30 min	2
	45 min	1
UKUPNO SERVISNIH MOGUĆNOST		6

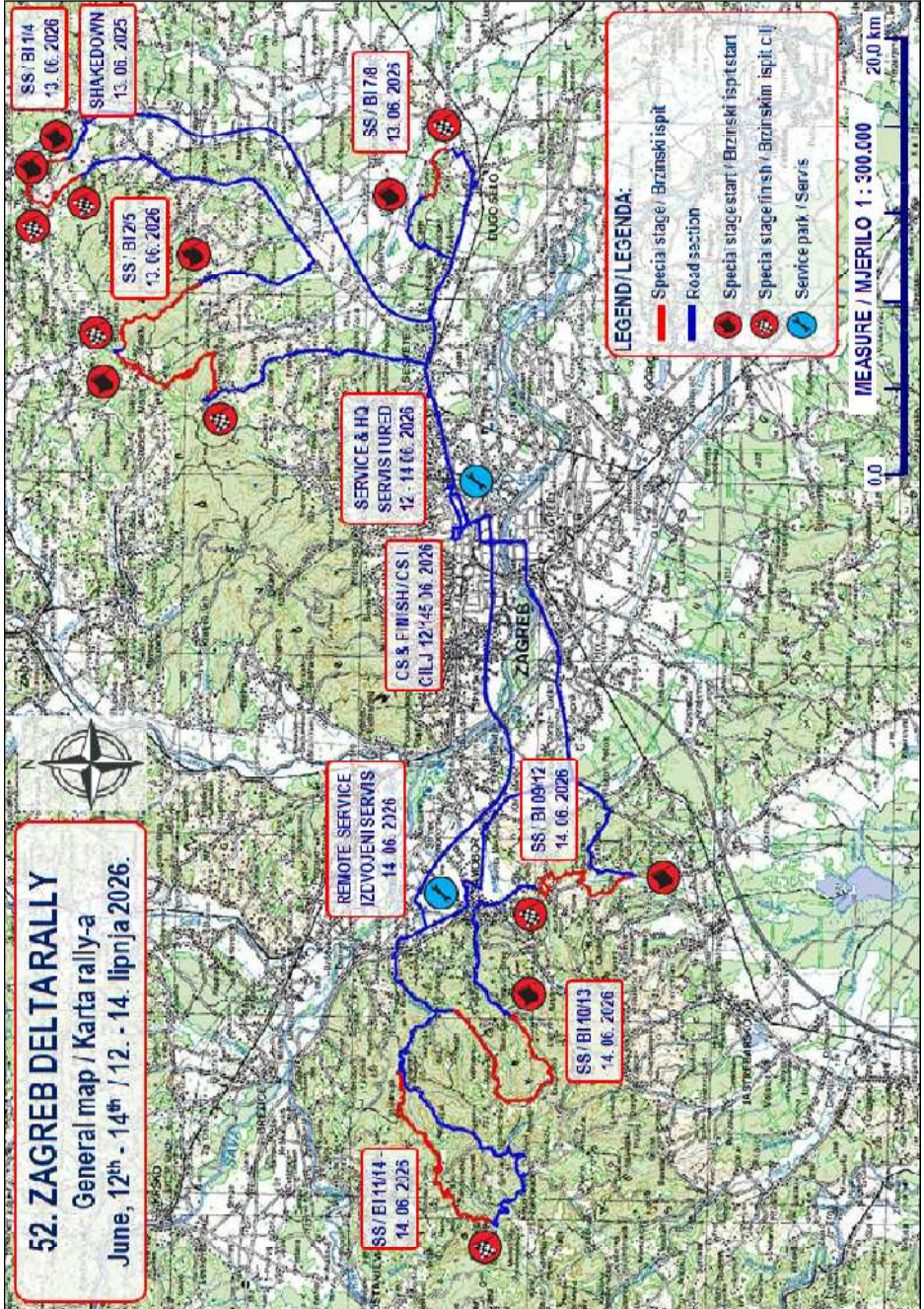
v.19.02.26.

52. ZAGREB DELTA RALLY
SERVICE PARK & HEADQUARTERS /
SERVIS / URED
 June 12th - 14th / 13. - 15. lipnja 2025.

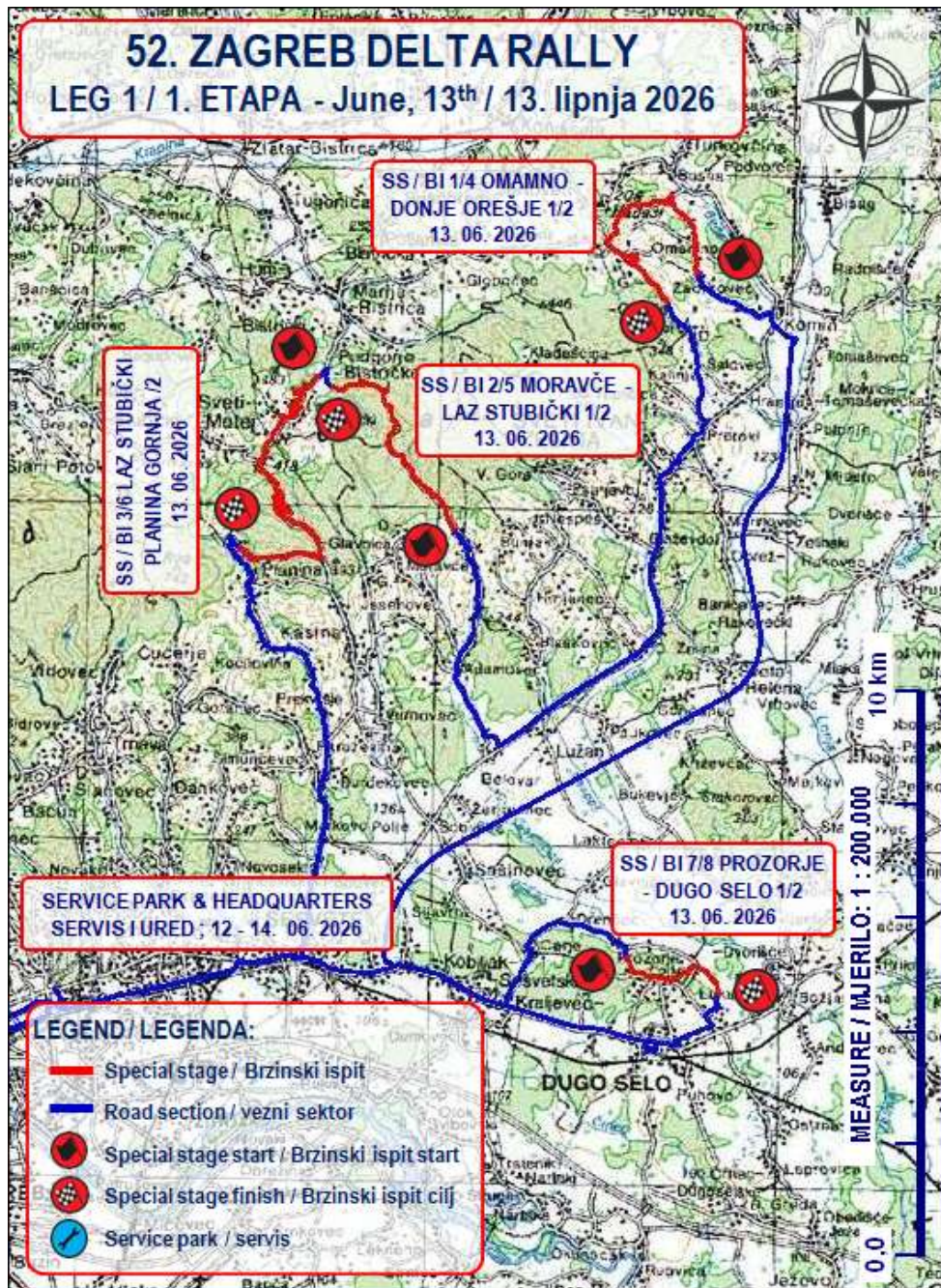


LEGEND / LEGENDA:

- Road section IN / Vezni sektor UL
- Road section OUT / Vezni sektor IZ
- Time control / Vremenska kontrola
- Refuel / Doljevanje goriva
- Tyres marking / Obilježavanje guma
- ✂ Restaurant / Restoran
- ☒ Water / Voda
- WC Toilet / Toalet
- ⚡ Electricity / Struja
- ♻️ Garbage / Smeće
- 🗑️ Waste liquids / Tekući otpad



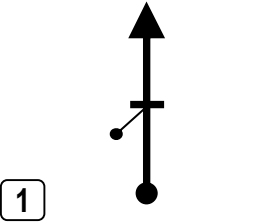




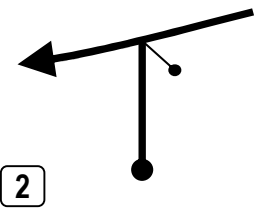
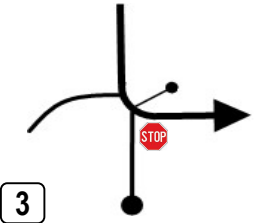

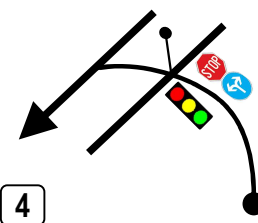



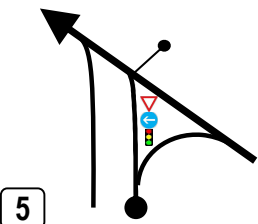



52. ZAGREB DELTA RALLY
 General map / Karta rally-a
 June, 12th - 14th / 12. - 14. lipnja 2026.

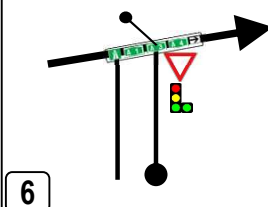

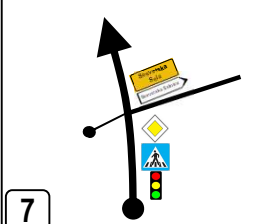

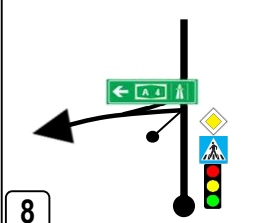
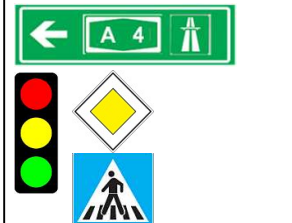
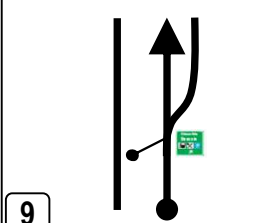

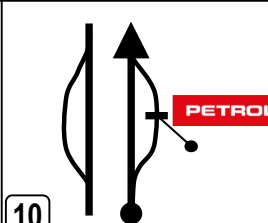



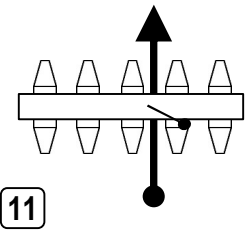
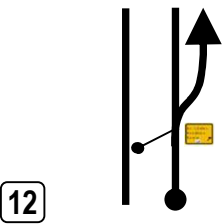

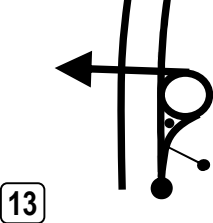


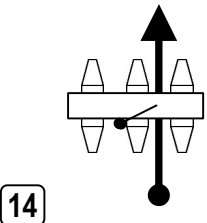
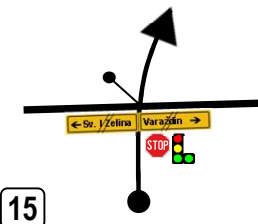



ZAGREB		DISTANCE	LEG
TC	DREŽNIK PODOKIĆKI	30,72 km	SECTION
ROAD SECTION TO SHAKEDOWN		AVERAGE	TIME ALLOWED



SERVICE PARK OUT / SERVIS IZ

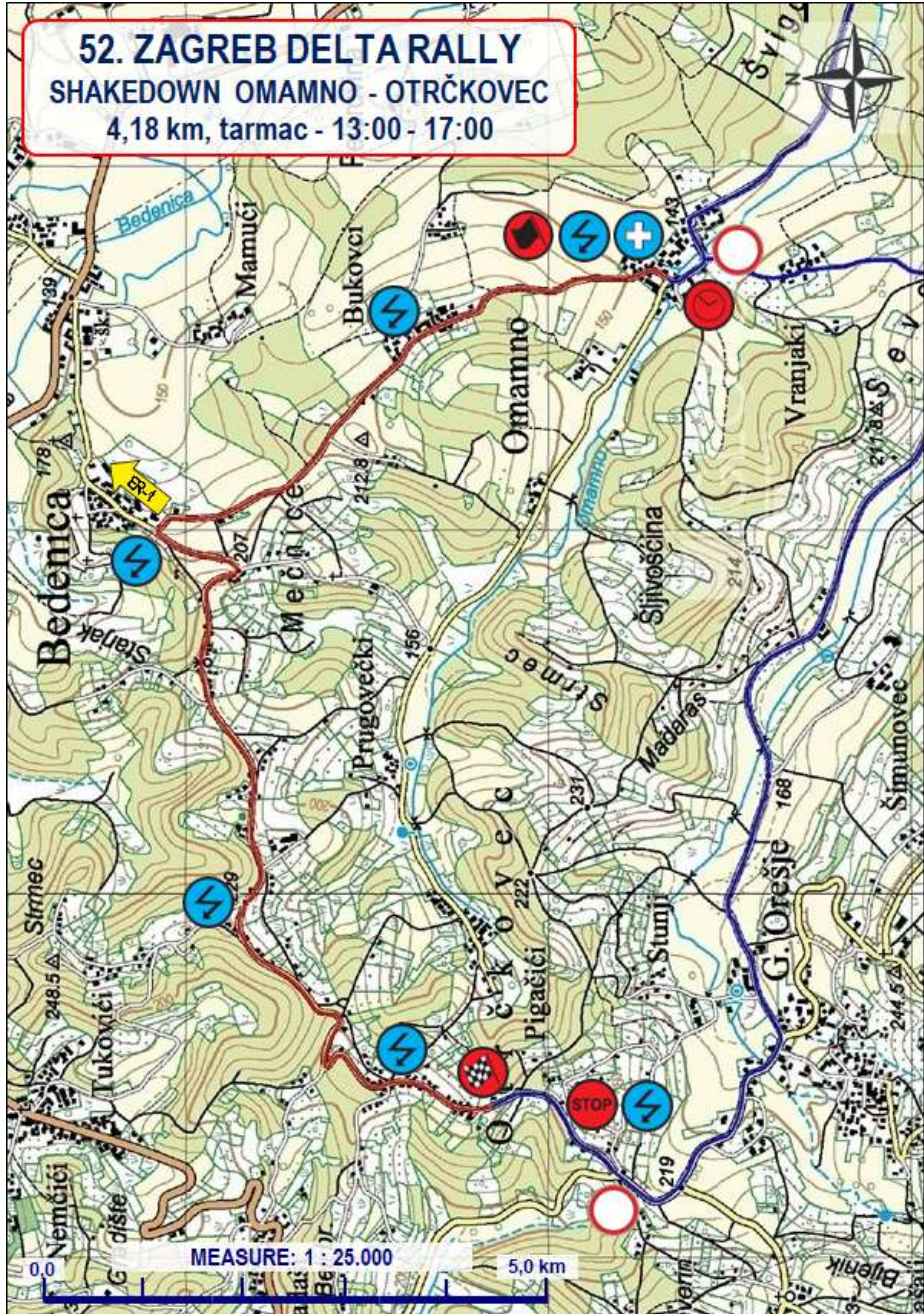
ZAGREB		DISTANCE	LEG	
TC	OMAMNO	40,59 km	SECTION	
ROAD SECTION TO SHAKEDOWN		AVERAGE	TIME ALLOWED	
DISTANCE		DIRECTION	INFORMATION	DISTANCE REGRESS.
TOTAL	PARTIAL			
0,00	0,00	 1	 SERVICE PARK OUT ZAGREB    <div style="border: 1px solid black; padding: 2px;"> N 45° 49.089' E 16° 00.994' </div>	40,59
0,34	0,34	 2	Hitrecova ulica	40,25
0,52	0,18	 3		40,07
0,69	0,17	 4	Ulica Divka Budaka   	39,90
0,88	0,19 Next 5,30	 5	 Ulica kneza Branimira  	39,71

ZAGREB		DISTANCE	LEG	
TC	OMAMNO	40,59 km	SECTION	
ROAD SECTION TO SHAKEDOWN		AVERAGE	TIME ALLOWED	
DISTANCE		DIRECTION	INFORMATION	DISTANCE REGRESS.
TOTAL	PARTIAL			
6,18	5,30	 6	 Zagrebačka cesta	34,41
9,47	3,29	 7	 Sesvetska Sela Sesvetska Selnica	31,12
10,87	1,40	 8		29,72
17,55	6,68	 9	 Odmorište Sesvete	23,04
17,92	0,37 Next 9,23	 10	 COMMERCIAL FILLING STATION GLASS PLUS eurosuper 100 CLASS PLUS	22,67

ZAGREB		DISTANCE	LEG	
TC	OMAMNO	40,59 km	SECTION	
ROAD SECTION TO SHAKEDOWN		AVERAGE	TIME ALLOWED	
DISTANCE		DIRECTION	INFORMATION	DISTANCE REGRESS.
TOTAL	PARTIAL			
27,15	9,23		Pay toll Sveta Helena Take the card Optional ENC	13,44
35,21	8,06			5,38
35,41	0,20		 	5,18
36,10	0,69		Pay toll Komin Smart cards, cash or ENC 1,40 €	4,49
36,41	0,31 Next 2,24		  	4,18

ZAGREB		DISTANCE	LEG	
TC	OMAMNO	40,59 km	SECTION	
ROAD SECTION TO SHAKEDOWN		AVERAGE	TIME ALLOWED	
DISTANCE		DIRECTION	INFORMATION	DISTANCE REGRESS.
TOTAL	PARTIAL			
38,65	2,24	 16	 	1,94
39,85	1,20	 17		0,74
40,54	0,69	 18		0,05
40,59	0,05	 19	SHAKEDOWN TC OMAMNO <div style="border: 1px solid black; padding: 2px;"> N 46° 01.076' E 16° 15.058' </div>	0,00

52. ZAGREB DELTA RALLY
SHAKEDOWN OMAMNO - OTRČKOVEC
4,18 km, tarmac - 13:00 - 17:00



SS	OMAMNO	DISTANCE	LEG
TC	OMAMNO	9,54 km	SECTION
SHAKEDOWN	4.18 km	AVERAGE	TIME ALLOWED
OMAMNO - OTRČKOVEC			



TC / VK - SHAKEDOWN OMAMNO



SHAKEDOWN OMAMNO - START

SS		OMAMNO		DISTANCE	LEG
TC		OMAMNO		9,54 km	SECTION
SHAKEDOWN		4,18 km		AVERAGE	TIME ALLOWED
OMAMNO - OTRČKOVEC					
DISTANCE		DIRECTION	INFORMATION	DISTANCE REGRESS.	
TOTAL	PARTIAL				
0,00	(0,07)	 1	SHAKEDOWN START N 46° 01.112' E 16° 15.037' 9,54		SHAKEDOWN 1
0,34	0,34	 2	AC 1 9,20		
0,76	0,42	 3	RP 1 8,78	 N 46° 01.486' E 16° 14.914'	
1,34	0,58	 4	AC 2 8,20		
1,51	0,17 Next 0,21	 5	AC 3 8,03	2,67	

SS OMAMNO		DISTANCE		LEG	
TC OMAMNO		9,54 km		SECTION	
SHAKEDOWN		4.18 km		AVERAGE	
OMAMNO - OTRČKOVEC				TIME ALLOWED	
DISTANCE		DIRECTION	INFORMATION	DISTANCE REGRESS.	
TOTAL	PARTIAL				
1,72	0,21	 6 2,46	<div style="text-align: right; border: 1px solid black; padding: 2px; width: fit-content; margin: 0 auto;">RP 2</div> 7 N 46° 01.877' E 16° 14.449'	7,82	SHAKEDOWN 1
2,93	1,21	 7 1,25	<div style="text-align: right; border: 1px solid black; padding: 2px; width: fit-content; margin: 0 auto;">AC 4</div>	6,61	
3,02	0,09	 8 1,16	<div style="text-align: center; border: 1px solid black; padding: 2px; width: fit-content; margin: 0 auto;"> Klet TUKOVIĆ ← → </div> <div style="text-align: right; border: 1px solid black; padding: 2px; width: fit-content; margin: 0 auto;">AC 5</div> <div style="text-align: right; border: 1px solid black; padding: 2px; width: fit-content; margin: 0 auto;">RP 3</div> 7 N 46° 01.740' E 16° 13.707'	6,52	
3,07	0,05	 9 1,11	<div style="text-align: right; border: 1px solid black; padding: 2px; width: fit-content; margin: 0 auto;">AC 6</div>	6,47	
3,41	0,34	 10 0,77	<div style="text-align: right; border: 1px solid black; padding: 2px; width: fit-content; margin: 0 auto;">AC 7</div>	6,13	
	Next 0,22				

SS OMAMNO		DISTANCE	LEG	
TC OMAMNO		9,54 km	SECTION	
SHAKEDOWN 4.18 km		AVERAGE	TIME ALLOWED	
OMAMNO - OTRČKOVEC				
DISTANCE		DIRECTION	INFORMATION	DISTANCE REGRESS.
TOTAL	PARTIAL			
3,63	0,22			5,91
3,81	0,18		AC 8	5,73
3,91	0,10		RP 4 N 46° 01.511' E 16° 13.327'	5,63
4,18	0,27		SHAKEDOWN FINISH N 46° 01.370' E 16° 13.276'	5,36
4,33	0,15 Next 0,10			5,21

SHAKEDOWN 1

SS	OMAMNO	DISTANCE	LEG
TC	OMAMNO	9,54 km	SECTION
SHAKEDOWN	4.18 km	AVERAGE	TIME ALLOWED
OMAMNO - OTRČKOVEC			



SHAKEDOWN OTRČKOVEC - FINISH / CILJ

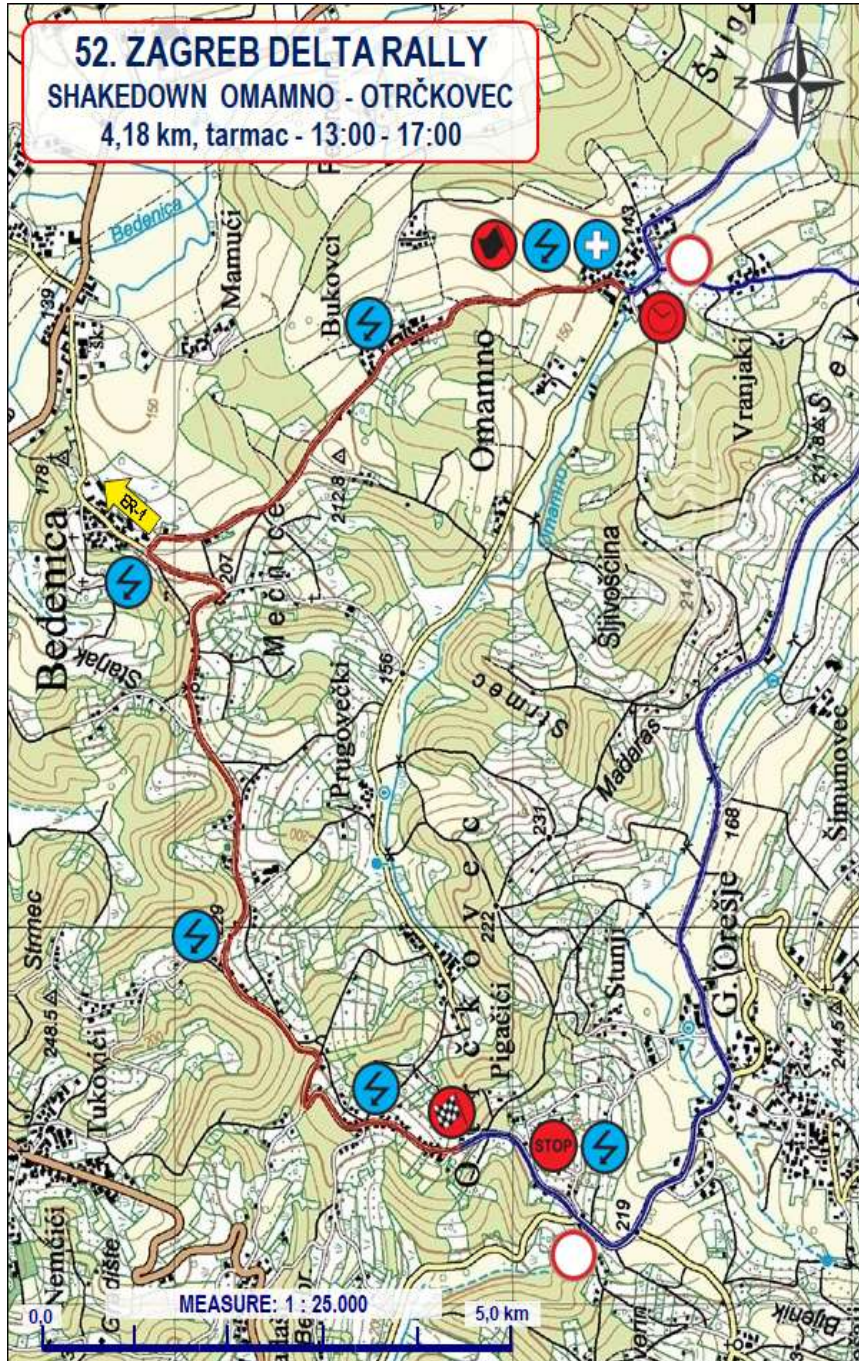


SHAKEDOWN OTRČKOVEC - STOP

SS OMAMNO		DISTANCE	LEG	
TC OMAMNO		9,54 km	SECTION	
SHAKEDOWN		4.18 km	AVERAGE	
OMAMNO - OTRČKOVEC			TIME ALLOWED	
DISTANCE		DIRECTION	INFORMATION	DISTANCE REGRESS.
TOTAL	PARTIAL			
4,43	0,10	 16	SHAKEDOWN - STOP OTRČKOVEC <div style="border: 1px solid black; padding: 2px; margin: 5px;"> N 46° 01.262' E 16° 13.243' </div>	5,11
4,64	0,21	 17		4,90
4,86	0,22	 18	 <div style="border: 1px solid black; padding: 2px; margin: 5px;"> ← Sv. I. Zelina 8 km </div> <div style="border: 1px solid black; padding: 2px; margin: 5px;"> M. Bistrica 9 km → </div>	4,68
4,92	0,06	 19	<div style="border: 1px solid black; padding: 2px; margin: 5px;"> Orešje Gornje </div>	4,62
5,29	0,37 Next 0,08	 20	REMOTE SERVICE ZONE IN <div style="border: 1px solid black; padding: 2px; margin: 5px; display: inline-block;"> N 46° 00.965' E 16° 13.363' </div>	4,25

SS OMAMNO		DISTANCE	LEG	
TC OMAMNO		9,54 km	SECTION	
SHAKEDOWN 4.18 km		AVERAGE	TIME ALLOWED	
OMAMNO - OTRČKOVEC				
DISTANCE		DIRECTION	INFORMATION	DISTANCE REGRESS.
TOTAL	PARTIAL			
5,37	0,08		REMOTE SERVICE ZONE OUT <div style="border: 1px solid black; padding: 2px; display: inline-block;"> N 46° 00.965' E 16° 13.363' </div>	4,17
8,02	2,65		<div style="border: 2px solid yellow; padding: 5px; display: inline-block; background-color: yellow;"> Zadrkovec </div>	1,52
8,17	0,15			1,37
9,50	1,33			0,04
9,54	0,04		SHAKEDOWN TC OMAMNO <div style="border: 1px solid black; padding: 2px; display: inline-block;"> N 46° 01.076' E 16° 15.058' </div>	0,00

52. ZAGREB DELTA RALLY
SHAKEDOWN OMAMNO - OTRČKOVEC
4,18 km, tarmac - 13:00 - 17:00



SS	OMAMNO	DISTANCE	LEG
	ZAGREB	47,38 km	SECTION
SHAKEDOWN	4,18 km	AVERAGE	TIME ALLOWED
	OMAMNO - OTRČKOVEC		



TC / VK - SHAKEDOWN OMAMNO



SHAKEDOWN OMAMNO - START

SS		OMAMNO		DISTANCE		LEG	
		ZAGREB		47,19 km		SECTION	
SHAKEDOWN		4,18 km		AVERAGE		TIME ALLOWED	
OMAMNO - OTRČKOVEC							
DISTANCE		DIRECTION		INFORMATION		DISTANCE REGRESS.	
TOTAL	PARTIAL						
0,00	(0,07)	1		4,18	SHAKEDOWN START N 46° 01.112' E 16° 15.037' 		47,19
0,34	0,34	2		3,84	AC 1		46,85
0,76	0,42	3		3,42		RP 1 	46,43
1,34	0,58	4		2,84	AC 2		45,85
1,51	0,17 Next 0,21	5		2,67	AC 3		45,68

SHAKEDOWN 2

SS		OMAMNO		DISTANCE	LEG
		ZAGREB		47,19 km	SECTION
SHAKEDOWN		4,18 km		AVERAGE	TIME ALLOWED
OMAMNO - OTRČKOVEC					
DISTANCE		DIRECTION	INFORMATION	DISTANCE REGRESS.	
TOTAL	PARTIAL				
1,72	0,21	 6 2,46	 RP 2 N 46° 01.877' E 16° 14.449'	45,47	
2,93	1,21	 7 1,25	AC 4	44,26	SHAKEDOWN 2
3,02	0,09	 8 1,16	Klet TUKOVIĆ AC 5 RP 3 N 46° 01.740' E 16° 13.707	44,17	
3,07	0,05	 9 1,11	AC 6	44,12	
3,41	0,34	 10 0,77	AC 7	43,78	
	Next 0,22				

SS		OMAMNO		DISTANCE	LEG
		ZAGREB		47,19 km	SECTION
SHAKEDOWN		4,18 km		AVERAGE	TIME ALLOWED
OMAMNO - OTRČKOVEC					
DISTANCE		DIRECTION	INFORMATION	DISTANCE REGRESS.	
TOTAL	PARTIAL				
3,63	0,22				43,56
3,81	0,18		AC 8		43,38
3,91	0,10		RP 4 N 46° 01.511' E 16° 13.327'		43,28
4,18	0,27		SHAKEDOWN FINISH N 46° 01.370' E 16° 13.276'		43,01
4,33	0,15 Next 0,10				42,86

SHAKEDOWN 2

SS	OMAMNO	DISTANCE	LEG
	ZAGREB	47,19 km	SECTION
SHAKEDOWN	4,18 km	AVERAGE	TIME ALLOWED
OMAMNO - OTRČKOVEC			

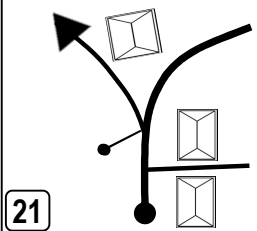

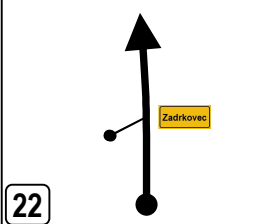
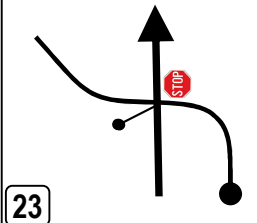

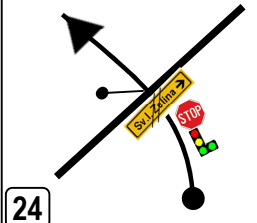


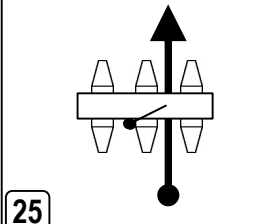


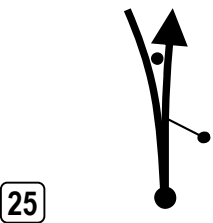

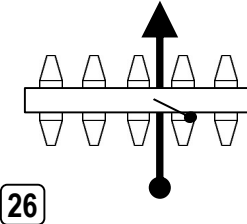





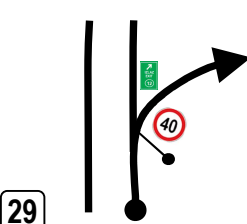


SHAKEDOWN OTRČKOVEC - FINISH / CILJ



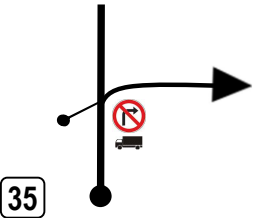

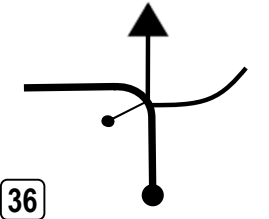

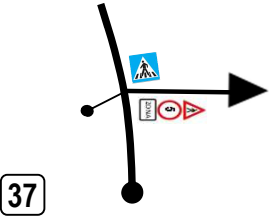

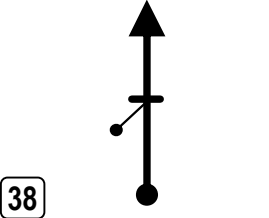

SHAKEDOWN OTRČKOVEC - STOP

SS		OMAMNO		DISTANCE	LEG
		ZAGREB		47,19 km	SECTION
ROAD SECTION				AVERAGE	TIME ALLOWED
DISTANCE		DIRECTION	INFORMATION	DISTANCE REGRESS.	
TOTAL	PARTIAL				
4,43	0,10		<p>SHAKEDOWN - STOP OTRČKOVEC</p> <p>N 46° 01.262' E 16° 13.243'</p>	42,76	
4,64	0,21			42,55	
4,86	0,22		<p>← Sv. I. Zelina 8 km</p> <p>M. Bistrica 9 km →</p>	42,33	
4,92	0,06		<p>Orešje Gornje</p>	42,27	
5,29	0,37 Next 0,08		<p>REMOTE SERVICE ZONE IN</p> <p>N 46° 00.965' E 16° 13.363'</p>	41,90	

SS		OMAMNO		DISTANCE	LEG
		ZAGREB		47,19 km	SECTION
ROAD SECTION				AVERAGE	TIME ALLOWED
DISTANCE		DIRECTION		INFORMATION	DISTANCE REGRESS.
TOTAL	PARTIAL				
5,37	0,08			REMOTE SERVICE ZONE OUT  <div style="border: 1px solid black; padding: 2px; display: inline-block;"> N 46° 00.965' E 16° 13.363' </div>	41,82
8,02	2,65			<div style="border: 1px solid black; padding: 5px; display: inline-block; background-color: yellow;"> Zadrkovec </div>	39,17
10,58	2,56				36,61
10,87	0,29			 <div style="border: 1px solid black; padding: 2px; display: inline-block; background-color: yellow;"> Sv.l. Zelina → </div> 	36,32
11,20	0,33 Next 0,21			Pay toll Komin Take the card Optional ENC	35,99

SS		OMAMNO		DISTANCE	LEG
		ZAGREB		47,19 km	SECTION
ROAD SECTION				AVERAGE	TIME ALLOWED
DISTANCE		DIRECTION		INFORMATION	DISTANCE REGRESS.
TOTAL	PARTIAL				
11,41	0,21			35,78	
19,98	8,57		Pay toll Sveta Helena Smart cards, cash or ENC 1,40 €	27,21	
29,09	9,11		COMMERCIAL FILLING STATION  	18,10	
36,43	7,34			10,76	
36,63	0,20 Next 0,46		 	10,56	


SS		OMAMNO		DISTANCE	LEG
		ZAGREB		47,19 km	SECTION
ROAD SECTION				AVERAGE	TIME ALLOWED
DISTANCE		DIRECTION	INFORMATION	DISTANCE REGRESS.	
TOTAL	PARTIAL				
37,09	0,46			10,10	
39,45	2,36			7,74	
40,05	0,60		<p>COMMERCIAL FILLING STATION</p>	7,14	
41,28	1,23		<p>Ulica kneza Branimira</p>	5,91	
46,01	4,73 Next 0,52		<p>PETROL STATION</p>	1,18	

SS		OMAMNO		DISTANCE	LEG
		ZAGREB		47,19 km	SECTION
ROAD SECTION				AVERAGE	TIME ALLOWED
DISTANCE		DIRECTION	INFORMATION	DISTANCE REGRESS.	
TOTAL	PARTIAL				
46,53	0,52	 35		0,66	
46,67	0,14	 36	Hitrecova ulica 	0,52	
46,89	0,22	 37	 ZONA	0,30	
47,19	0,30	 38	SERVICE IN ZAGREB 	0,00	

SS	OMAMNO	DISTANCE	LEG
	ZAGREB	47,19 km	SECTION
ROAD SECTION		AVERAGE	TIME ALLOWED



SERVICE PARK IN / SERVIS UL



TC ZAGREB, SERVICE PARK	DISTANCE	LEG
TC ZAGREB, CEREMONIAL START	3,81 km	SECTION
ROAD SECTION TO CEREMONIAL START	AVERAGE 11,43 km/h	TIME ALLOWED 20 min



SERVICE PARK OUT / SERVIS IZ

TC ZAGREB, SERVICE PARK		DISTANCE	LEG		
TC ZAGREB, CEREMONIAL START		3,81 km	SECTION		
ROAD SECTION TO CEREMONIAL START		AVERAGE	TIME ALLOWED		
		11,43 km/h	20 min		
DISTANCE		DIRECTION	INFORMATION	DISTANCE REGRESS.	
TOTAL	PARTIAL				
0,00	0,00	<div style="text-align: center;"> </div>	<div style="display: flex; flex-direction: column; align-items: center;"> <div style="display: flex; align-items: center; gap: 10px;"> <div style="border: 1px solid black; padding: 2px;">P</div> <div>SERVICE OUT ZAGREB</div> </div> <div style="display: flex; align-items: center; gap: 10px; margin-top: 5px;"> <div style="border: 1px solid black; padding: 2px;">C - VIP</div> <div style="border: 1px solid black; padding: 2px;">STOP</div> <div style="border: 1px solid black; padding: 2px;">YES</div> </div> <div style="display: flex; align-items: center; gap: 10px; margin-top: 5px;"> <div style="border: 1px solid black; border-radius: 50%; padding: 5px; text-align: center;">🕒</div> <div style="border: 1px solid black; padding: 2px;">N 45° 49.089' E 16° 00.994'</div> </div> </div>	3,81	
0,34	0,34	<div style="text-align: center;"> </div>	Hitrecova ulica	3,47	
0,49	0,15	<div style="text-align: center;"> </div>	<div style="display: flex; flex-direction: column; align-items: center;"> <div style="margin-bottom: 10px;"> </div> <div> </div> </div>	Ulica Divka Budaka	3,32
2,58	2,09	<div style="text-align: center;"> </div>	<div style="display: flex; flex-direction: column; align-items: center;"> <div style="margin-bottom: 10px;"> </div> <div> </div> </div>	Bauerova ulica	1,23
2,99	0,41 Next 0,47	<div style="text-align: center;"> </div>	<div style="display: flex; flex-direction: column; align-items: center;"> <div style="margin-bottom: 10px;"> </div> <div> </div> <div> </div> </div>	Vlaška ulica	0,82

TC ZAGREB, SERVICE PARK		DISTANCE	LEG	
TC ZAGREB, CEREMONIAL START		3,81 km	SECTION	
ROAD SECTION TO CEREMONIAL START		AVERAGE	TIME ALLOWED	
		11,43 km/h	20 min	
DISTANCE		DIRECTION	INFORMATION	DISTANCE REGRESS.
TOTAL	PARTIAL			
3,46	0,47	 6	Trg Josipa Langa 	0,35
3,62	0,16	 7	Branjugova ulica 	0,19
3,81	0,19	 8	Vlaška ulica Pre-start parking IN 	0,00
		<input type="checkbox"/>		
		<input type="checkbox"/>		

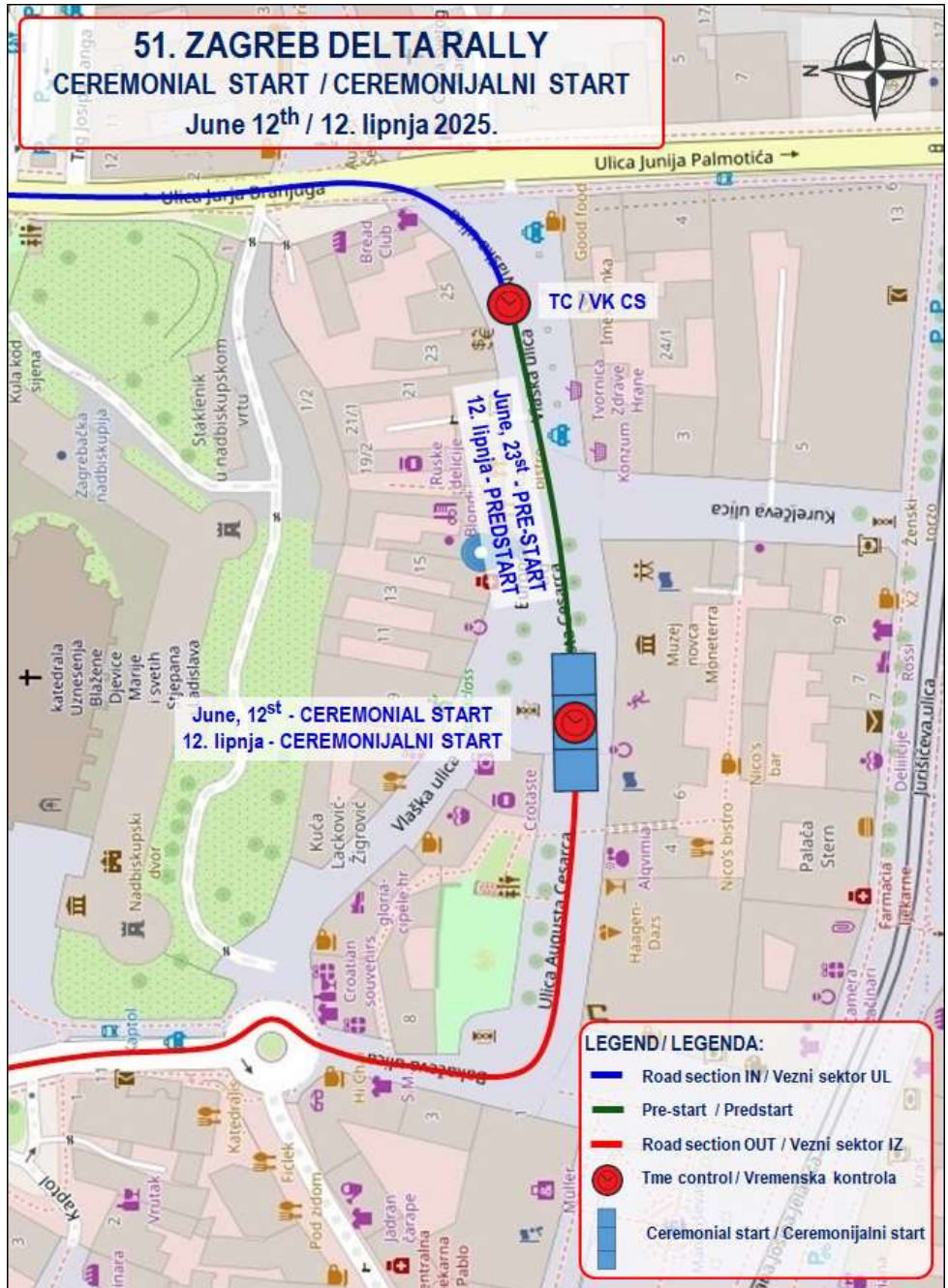
TC ZAGREB, SERVICE PARK	DISTANCE	LEG
TC ZAGREB, CEREMONIAL START	4,89 km	SECTION
ROAD SECTION TO CEREMONIAL START	AVERAGE	TIME ALLOWED
	14,37 km/h	20 min

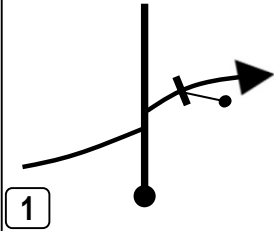


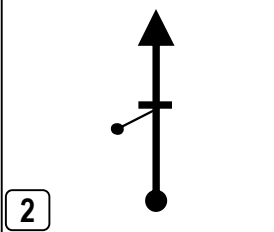







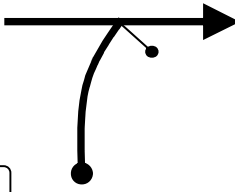
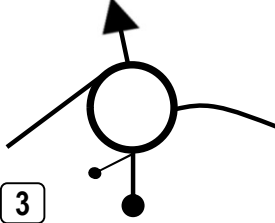
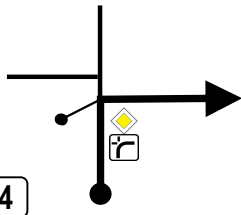





TC / VK ZAGREB - PRE START ZONE / PREDSTART



CEREMONIAL START / CEREMONIJALNI START



TC CS IN ZAGREB		DISTANCE	LEG	
TC CS ZAGREB		0,00 km	SECTION	
CEREMONIAL START		AVERAGE	TIME ALLOWED 1,00 h	
DISTANCE		DIRECTION	INFORMATION	DISTANCE REGRESS.
TOTAL	PARTIAL			
0,00	0,00	 1	Vlaška ulica Pre-start parking IN   <div style="border: 1px solid black; padding: 2px;"> N 45° 48.804' E 15° 58.878' </div>	0,00
0,00	0,00	 2	Europski trg Ceremonial start   <div style="border: 1px solid black; padding: 2px;"> N 45° 48.794' E 15° 58.785' </div>	0,00
		<input type="checkbox"/>		
		<input type="checkbox"/>		
		<input type="checkbox"/>		

TC ZAGREB, CEREMONIAL START		DISTANCE	LEG	
ZAGREB, SERVICE PARK		5,59 km	SECTION	
ROAD SECTION TO SERVICE PARK		AVERAGE	TIME ALLOWED	
DISTANCE		DIRECTION	INFORMATION	DISTANCE REGRESS.
TOTAL	PARTIAL			
0,00	0,00	 1	Europski trg Ceremonial start   <div style="border: 1px solid black; padding: 2px; display: inline-block;"> N 45° 48.795' E 15° 58.785' </div>	5,59
0,09	0,09	 2	Bakačeva ulica	5,50
0,14	0,05	 3		5,45
0,67	0,53	 4	 Zvonarnička ulica 	4,92
0,73	0,06 Next	 5	 	4,86

TC ZAGREB, CEREMONIAL START		DISTANCE	LEG	
ZAGREB, SERVICE PARK		5,59 km	SECTION	
ROAD SECTION TO SERVICE PARK		AVERAGE	TIME ALLOWED	
DISTANCE		DIRECTION	INFORMATION	DISTANCE REGRESS.
TOTAL	PARTIAL			
0,86	0,13	 6	 Ribnjak	4,73
1,20	0,34	 7	 Branjugova ulica	4,39
1,69	0,49	 8	 Đorđićeva ulica	3,90
1,83	0,14	 9	 Draškovićeva ulica	3,76
1,99	0,16 Next	 10	 Ulica Račkoga	3,60

TC ZAGREB, CEREMONIAL START		DISTANCE	LEG	
ZAGREB, SERVICE PARK		5,59 km	SECTION	
ROAD SECTION TO SERVICE PARK		AVERAGE	TIME ALLOWED	
DISTANCE		DIRECTION	INFORMATION	DISTANCE REGRESS.
TOTAL	PARTIAL			
2,07	0,08		<p>Trg žrtava fašizma</p>	3,52
2,31	0,24		<p>Ulica kralja Zvonimira</p>	3,28
4,88	2,57			0,71
4,98	0,10		<p>Ulica Mije Krešića</p>	0,61
5,07	0,09 Next 0,22		<p>Hitrecova ulica</p>	0,52

TC ZAGREB, CEREMONIAL START		DISTANCE	LEG	
ZAGREB, SERVICE PARK		5,59 km	SECTION	
ROAD SECTION TO SERVICE PARK		AVERAGE	TIME ALLOWED	
DISTANCE		DIRECTION	INFORMATION	DISTANCE REGRESS.
TOTAL	PARTIAL			
5,29	0,22			0,30
5,59	0,30		<p>SERVICE PARK IN ZAGREB</p> <div style="border: 1px solid black; padding: 2px; display: inline-block;"> <p>N 45° 49.085' E 16° 01.004'</p> </div>	0,00
		<input type="checkbox"/>		
		<input type="checkbox"/>		
		<input type="checkbox"/>		

TC 0 / 3E ZAGREB	DISTANCE	LEG 1
TC 1 / 4 OMAMNO	39,34 km	SECTION 1 / 2
ROAD SECTION	AVERAGE	TIME ALLOWED
	42,91 km/h	55 min



TC / VK 0 ZAGREB






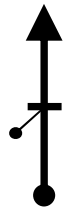


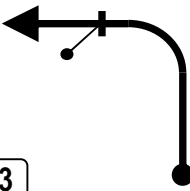


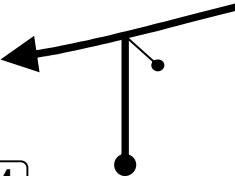
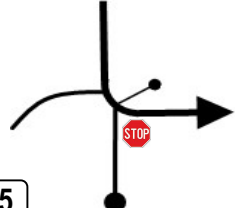

TC 0 / 3E ZAGREB	DISTANCE	LEG 1
TC 1 / 4 OMAMNO	39,34 km	SECTION 1 / 2
ROAD SECTION	AVERAGE	TIME ALLOWED
	42,91 km/h	55 min








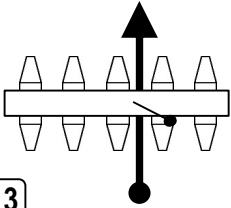


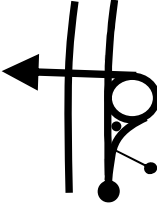


REFUEL / DOLIJEVANJE GORIVA

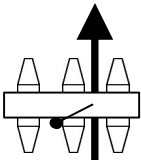
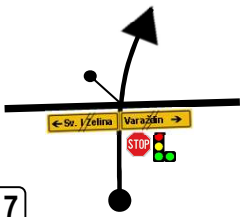



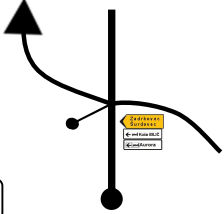






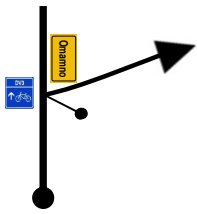




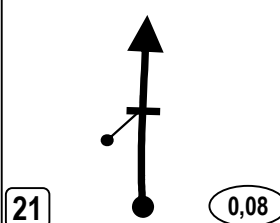


TYRES MARKING / OBILJEŽAVANJE GUMA

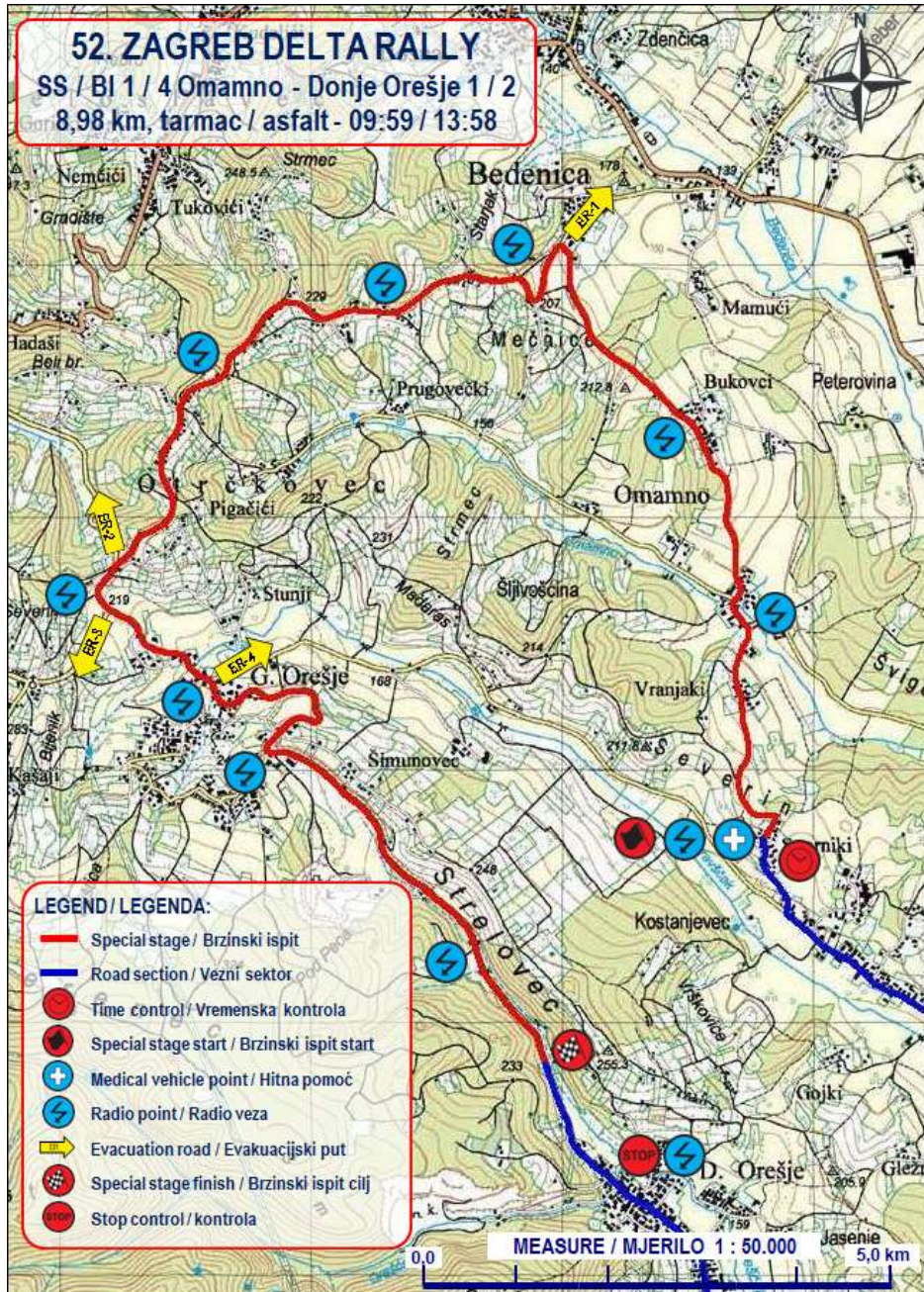
TC 0 / 3D ZAGREB		DISTANCE	LEG	1
TC 1 / 4 OMAMNO		39,34 km	SECTION	1 / 2
ROAD SECTION		AVERAGE	TIME ALLOWED	
		42,91 km/h	55 min	
DISTANCE		DIRECTION	INFORMATION	DISTANCE REGRESS.
TOTAL	PARTIAL			
0,00	0,00	1 	 C - VIP    YES N 45° 49.089' E 16° 00.994'	39,34
0,02	0,02	2 	REFUEL   YES N 45° 49.079' E 16° 01.001'	39,32
0,04	0,02	3 	TYRES MARKING   YES N 45° 49.070' E 16° 01.008'	39,30
0,34	0,30	4 	Hitrecova ulica	39,00
0,52	0,18 Next 0,17	5 		38,82

TC 0 / 3D ZAGREB		DISTANCE	LEG	1
TC 1 / 4 OMAMNO		39,34 km	SECTION	1 / 2
ROAD SECTION		AVERAGE	TIME ALLOWED	
		42,91 km/h	55 min	
DISTANCE		DIRECTION	INFORMATION	DISTANCE REGRESS.
TOTAL	PARTIAL			
0,69	0,17	 6	Ulica Divka Budaka 	38,65
0,88	0,19	 7	Ulica kneza Branimirova 	38,46
6,18	5,30	 8	 Zagrebačka cesta 	33,16
9,47	3,29	 9	 Sesvetska Selnica 	29,87
10,87	1,40 Next 6,68	 10	 	28,47

TC 0 / 3D ZAGREB		DISTANCE	LEG	1
TC 1 / 4 OMAMNO		39,34 km	SECTION	1 / 2
ROAD SECTION		AVERAGE	TIME ALLOWED	
		42,91 km/h	55 min	
DISTANCE		DIRECTION	INFORMATION	DISTANCE REGRESS.
TOTAL	PARTIAL			
17,55	6,68	 11		21,79
17,92	0,37	 12	<p>COMMERCIAL FILLING STATION</p>  	21,42
27,15	9,23	 13	<p>Pay toll Sveta Helena Take the card Optional ENC</p>	12,19
35,21	8,06	 14		4,13
35,41	0,20 Next 0,69	 15	 	3,93

TC 0 / 3D ZAGREB		DISTANCE	LEG	1
TC 1 / 4 OMAMNO		39,34 km	SECTION	1 / 2
ROAD SECTION		AVERAGE	TIME ALLOWED	
		42,91 km/h	55 min	
DISTANCE		DIRECTION	INFORMATION	DISTANCE REGRESS.
TOTAL	PARTIAL			
36,10	0,69	 16	Pay toll Komin Smart cards, cash or ENC 1,40 €	3,24
36,41	0,31	 17	  	2,93
36,70	0,29	 18	  	2,64
37,62	0,92	 19	 	1,72
39,10	1,48 Next 0,24	 20	 	0,24

TC 0 / 3D ZAGREB		DISTANCE		LEG 1	
TC 1 / 4 OMAMNO		39,34 km		SECTION 1 / 2	
ROAD SECTION		AVERAGE		TIME ALLOWED	
		42,91 km/h		55 min	
DISTANCE		DIRECTION	INFORMATION		DISTANCE REGRESS.
TOTAL	PARTIAL				
39,34	0,24		TC 1 / 4 OMAMNO   <div style="border: 1px solid black; padding: 2px; display: inline-block;"> N 46° 00.563' E 16° 15.130' </div>	0,00	
		<input type="checkbox"/>			
		<input type="checkbox"/>			
		<input type="checkbox"/>			
		<input type="checkbox"/>			



SS	1 / 4 OAMNO	DISTANCE	LEG	1
TC	2 / 5 MORAVČE	32,92 km	SECTION	1 / 2
SPECIAL STAGE	1 / 4	AVERAGE	TIME ALLOWED	
OMAMNO - DONJE OREŠJE	8,98 km	39,50 km/h	50 min	



TC / VK 1 / 4 OAMNO




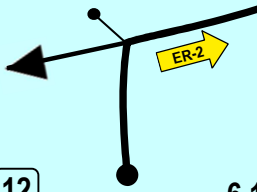








SS / BI 1 / 4 OAMNO - DONJE OREŠJE 1 / 2 - START

SS 1 / 4 OMAMNO		DISTANCE	LEG	1
TC 2 / 5 MORAVČE		32,92 km	SECTION	1 / 2
SPECIAL STAGE 1 / 4		RECORD 2025	TIME ALLOWED	
OMAMNO - DONJE OREŠJE 8,95 km		05:38,0	50 min	
DISTANCE		DIRECTION	INFORMATION	DISTANCE REGRESS.
TOTAL	PARTIAL			
0,00	(0,08)	<p>1</p> <p>8,95</p>	<p>SS 1 / 4 START</p> <p>N 46° 00.605' E 16° 15.123'</p>	32,92
0,11	0,11	<p>2</p> <p>8,84</p>	AC 1	32,81
0,33	0,22	<p>3</p> <p>8,62</p>	AC 2	32,59
0,59	0,26	<p>4</p> <p>8,36</p>	AC 3	32,33
0,80	0,21 Next 0,19	<p>5</p> <p>8,15</p>	AC 4	32,12

SS / BI 1 / 4

SS 1 / 4 OMAMNO		DISTANCE	LEG 1	
TC 2 / 5 MORAVČE		32,92 km	SECTION 1 / 2	
SPECIAL STAGE 1 / 4		AVERAGE	TIME ALLOWED	
OMAMNO - DONJE OREŠJE 8,95 km		39,50 km/h	50 min	
DISTANCE		DIRECTION	INFORMATION	DISTANCE REGRESS.
TOTAL	PARTIAL			
0,99	0,19			31,93
1,12	0,13			31,80
1,45	0,33			31,47
1,87	0,42			31,05
2,44	0,57 Next 0,17			30,48

SS / BI 1 / 4

SS 1 / 4 OMAMNO		DISTANCE	LEG	1
TC 2 / 5 MORAVČE		32,92 km	SECTION	1 / 2
SPECIAL STAGE 1 / 4		AVERAGE	TIME ALLOWED	
OMAMNO - DONJE OREŠJE 8,95 km		39,50 km/h	50 min	
DISTANCE		DIRECTION	INFORMATION	DISTANCE REGRESS.
TOTAL	PARTIAL			
2,61	0,17	 11 6,34	AC 7	30,31
2,81	0,20	 12 6,14	RP 3  N 46° 01.877' E 16° 14.449' 	30,11
4,03	1,22	 13 4,92	AC 8	28,89
4,12	0,09	 14 4,83	Klet TUKOVIĆ  → AC 9 RP 4  N 46° 01.740' E 16° 13.707' 	28,80
4,17	0,05	 15 4,78	AC 10	28,75
	Next 0,40			

SS / BI 1 / 4

SS 1 / 4 OMAMNO		DISTANCE	LEG 1	
TC 2 / 5 MORAVČE		32,92 km	SECTION 1 / 2	
SPECIAL STAGE 1 / 4		AVERAGE	TIME ALLOWED	
OMAMNO - DONJE OREŠJE 8,95 km		39,50 km/h	50 min	
DISTANCE		DIRECTION	INFORMATION	DISTANCE REGRESS.
TOTAL	PARTIAL			
4,52	0,40	 16 4,43	AC 11	28,40
4,73	0,21	 17 4,22		28,19
4,78	0,05	 18 4,17	AC 12	28,14
4,90	0,12	 19 4,05	AC 13	28,02
4,99	0,09 Next 0,24	 20 3,96	RP 5 N 46° 01.511' E 16° 13.327'	27,93

SS / BI 1 / 4

SS 1 / 4 OMAMNO		DISTANCE	LEG 1	
TC 2 / 5 MORAVČE		32,92 km	SECTION 1 / 2	
SPECIAL STAGE 1 / 4		AVERAGE	TIME ALLOWED	
OMAMNO - DONJE OREŠJE 8,95 km		39,50 km/h	50 min	
DISTANCE		DIRECTION	INFORMATION	DISTANCE REGRESS.
TOTAL	PARTIAL			
5,23	0,24	<p>21 3,72</p>	AC 14	27,69
5,74	0,51	<p>22 3,21</p>	 RP 6 N 45° 49.437' E 16° 13.749'	27,18
5,85	0,11	<p>23 3,10</p>	AC 16	27,07
5,94	0,09	<p>24 3,01</p>	 	26,98
6,02	0,17 Next 0,45	<p>25 2,93</p>	Orešje Gornje	26,90

SS / BI 1 / 4

SS 1 / 4 OMAMNO		DISTANCE	LEG 1	
TC 2 / 5 MORAVČE		32,92 km	SECTION 1 / 2	
SPECIAL STAGE 1 / 4		AVERAGE	TIME ALLOWED	
OMAMNO - DONJE OREŠJE 8,95 km		39,50 km/h	50 min	
DISTANCE		DIRECTION	INFORMATION	DISTANCE REGRESS.
TOTAL	PARTIAL			
6,47	0,45	 26 2,48	RP 7 YES N 46° 00.940' E 16° 13.419'	26,45
7,37	0,90	 27 1,58	RP 8 YES N 46° 00.788' E 16° 13.601'	25,55
7,44	0,07	 28 1,51	AC 17	25,48
8,21	0,77	 29 0,74	AC 18	24,71
8,24	0,03 Next 0,30	 30 0,71	RP 9 YES N 46° 00.487' E 16° 14.098'	24,68

SS / BI 1 / 4

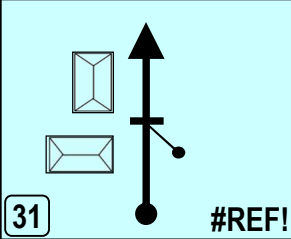


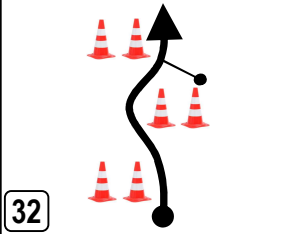
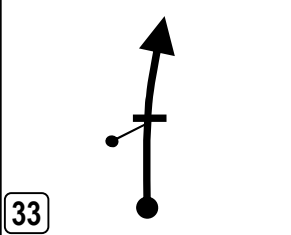



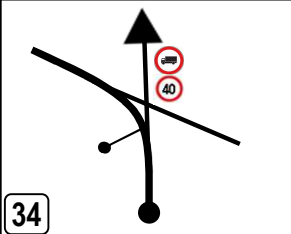


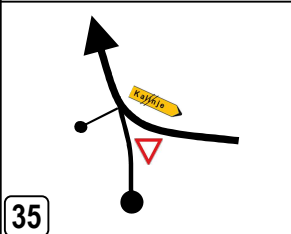


SS	1 / 4 OMAMNO	DISTANCE	LEG	1
TC	2 / 5 MORAVČE	32,92 km	SECTION	1 / 2
SPECIAL STAGE	1 / 4	AVERAGE	TIME ALLOWED	
OMAMNO - DONJE OREŠJE	8,95 km	39,50 km/h	50 min	



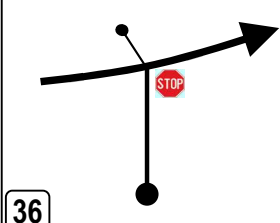

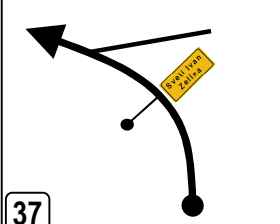

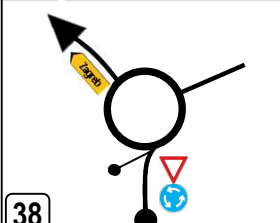


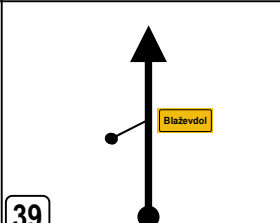

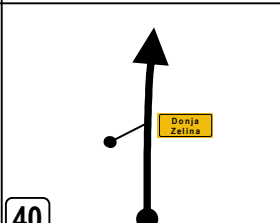

SS / BI 1 / 4 OMAMNO - DONJE OREŠJE 1 / 4 - FINISH / CILJ





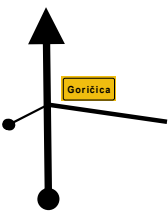





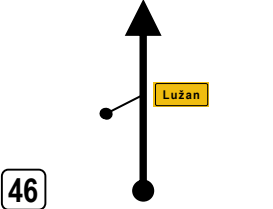
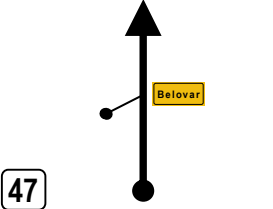
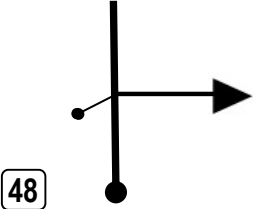
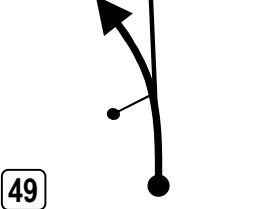
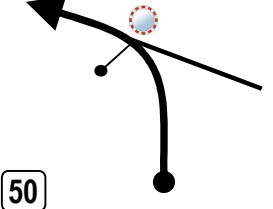

SS / BI 1 / 4 OMAMNO - DONJE OREŠJE 1 / 4 - STOP

SS 1 / 4 OMAMNO		DISTANCE	LEG	1
TC 2 / 5 MORAVČE		32,92 km	SECTION	1 / 2
SPECIAL STAGE 1 / 4		AVERAGE	TIME ALLOWED	
OMAMNO - DONJE OREŠJE 8,95 km		39,50 km/h	50 min	
DISTANCE		DIRECTION	INFORMATION	DISTANCE REGRESS.
TOTAL	PARTIAL			
8,95	0,71	 31 #REF!	SS 1 / 4 FINISH   N 46° 00.198' E 16° 14.412'	23,97
9,26	0,31	 32		23,66
9,36	0,10	 33	SS/BI 1 / 4 STOP N 46° 49.998' E 16° 14.529'   	23,56
11,09	1,73	 34	 	21,83
12,62	1,53 Next 0,39	 35	 	20,30

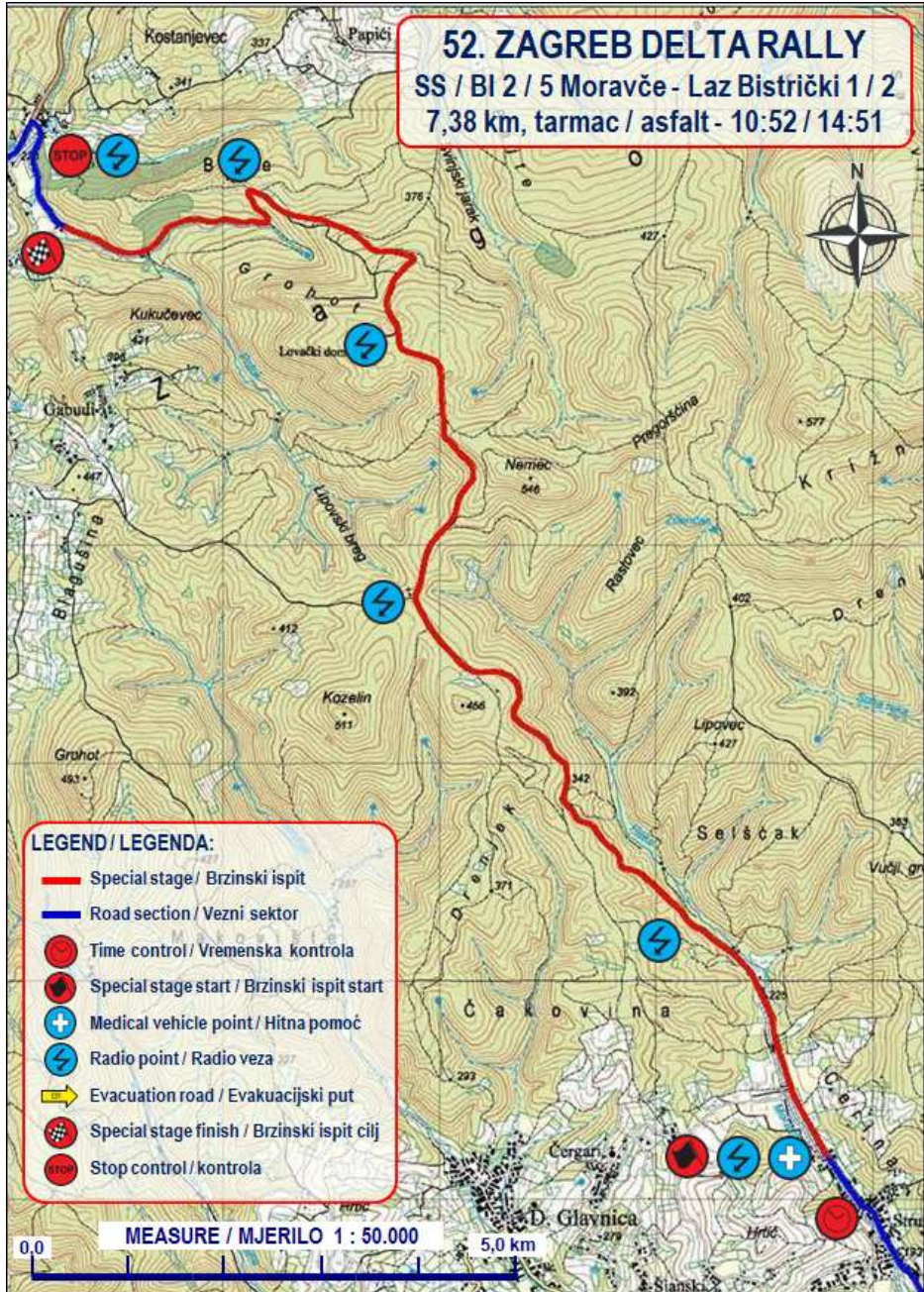
SS / BI 1 / 4

SS 1 / 4 OMAMNO		DISTANCE	LEG	1
TC 2 / 5 MORAVČE		32,92 km	SECTION	1 / 2
ROAD SECTION		AVERAGE	TIME ALLOWED	
		39,50 km/h	50 min	
DISTANCE		DIRECTION	INFORMATION	DISTANCE REGRESS.
TOTAL	PARTIAL			
13,01	0,39	 <p>36</p>		19,91
13,20	0,19	 <p>37</p>		19,72
14,69	1,49	 <p>38</p>	 	18,23
17,05	2,36	 <p>39</p>		15,87
19,49	2,44 Next 1,24	 <p>40</p>		13,43


SS 1 / 4 OMAMNO		DISTANCE		LEG 1	
TC 2 / 5 MORAVČE		32,92 km		SECTION 1 / 2	
ROAD SECTION		AVERAGE		TIME ALLOWED	
		39,50 km/h		50 min	
DISTANCE		DIRECTION	INFORMATION	DISTANCE	
TOTAL	PARTIAL			REGRESS.	
20,73	1,24	 41	 Speed control camera 	12,19	
21,85	1,12	 42	Bukovec Zelinski	11,07	
22,51	0,66	 43	Goričica	10,41	
23,96	1,45	 44	Blaškovec	8,96	
24,47	0,51 Next 0,07	 45	Zagreb	8,45	

SS 1 / 4 OMAMNO		DISTANCE		LEG 1	
TC 2 / 5 MORAVČE		32,92 km		SECTION 1 / 2	
ROAD SECTION		TURN QUICKLY 		AVERAGE	
		39,50 km/h		TIME ALLOWED	
				50 min	
DISTANCE		DIRECTION	INFORMATION	DISTANCE REGRESS.	
TOTAL	PARTIAL				
24,54	0,07		Lužan	8,38	
25,54	1,00		Belovar	7,38	
25,68	0,14		! Mokrička ulica	7,24	
25,85	0,17			7,07	
26,16	0,31 Next 0,04			6,76	


SS 1 / 4 OMAMNO		DISTANCE		LEG 1	
TC 2 / 5 MORAVČE		32,92 km		SECTION 1 / 2	
ROAD SECTION		AVERAGE		TIME ALLOWED	
		39,50 km/h		50 min	
DISTANCE		DIRECTION	INFORMATION	DISTANCE REGRESS.	
TOTAL	PARTIAL				
26,20	0,04			6,72	
27,16	0,96			5,76	
29,89	2,73			3,03	
32,30	2,41			0,62	
32,92	0,62			0,00	



SS 2 / 5 MORAVČE	DISTANCE	LEG 1
TC 3 / 6 LAZ BISTRičKI	8,11 km	SECTION 1 / 2
SPECIAL STAGE 2 / 5	AVERAGE	TIME ALLOWED
MORAVČE - LAZ BISTRičKI 7,38 km	28,62 km/h	17 min



TC / VK 2 / 5 MORAVČE



SS / BI 2 / 5 MORAVČE - LAZ BISTRičKI 1 / 2 - START

SS 2 / 5 MORAVČE		DISTANCE	LEG	
TC 3 / 6 LAZ BISTRičKI		8,11 km	SECTION 1 / 2	
SPECIAL STAGE 2 / 5		AVERAGE	TIME ALLOWED	
MORAVČE - LAZ BISTRičKI 7,38 km		28,62 km/h	17 min	
DISTANCE		DIRECTION	INFORMATION	DISTANCE REGRESS.
TOTAL	PARTIAL			
5,50	0,58	 6 1,88	AC 2	2,61
6,16	0,66	 7 1,22	RP 4 N 46° 58.908' E 16° 07.636' 	1,95
6,41	0,25	 8 0,97	AC 3	1,70
6,54	0,13	 9 0,84	AC 4	1,57
6,68	0,14 Next 0,12	 10 0,70	AC 5	1,43

SS / BI 2 / 5

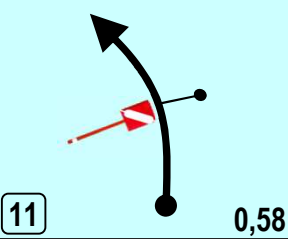
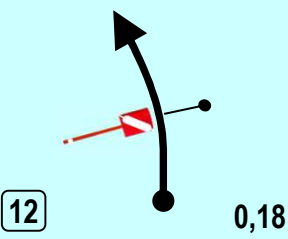
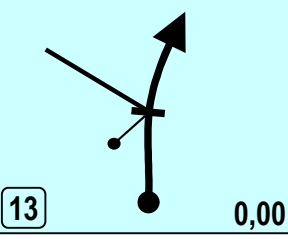


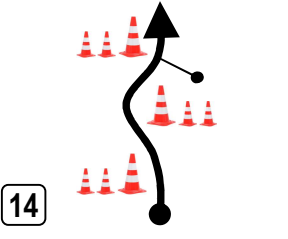
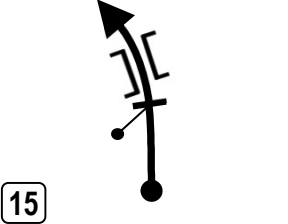



SS 2 / 5 MORAVČE	DISTANCE	LEG 1
TC 3 / 6 LAZ BISTRičKI	8,11 km	SECTION 1 / 2
SPECIAL STAGE 2 / 5	AVERAGE	TIME ALLOWED
MORAVČE - LAZ BISTRičKI 7,38 km	28,62 km/h	17 min



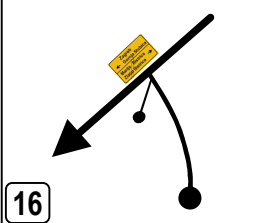


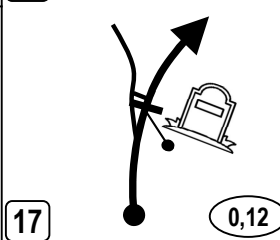


SS / BI 2 / 5 MORAVČE - LAZ BISTRičKI 1 / 2 - FINISH / CILJ




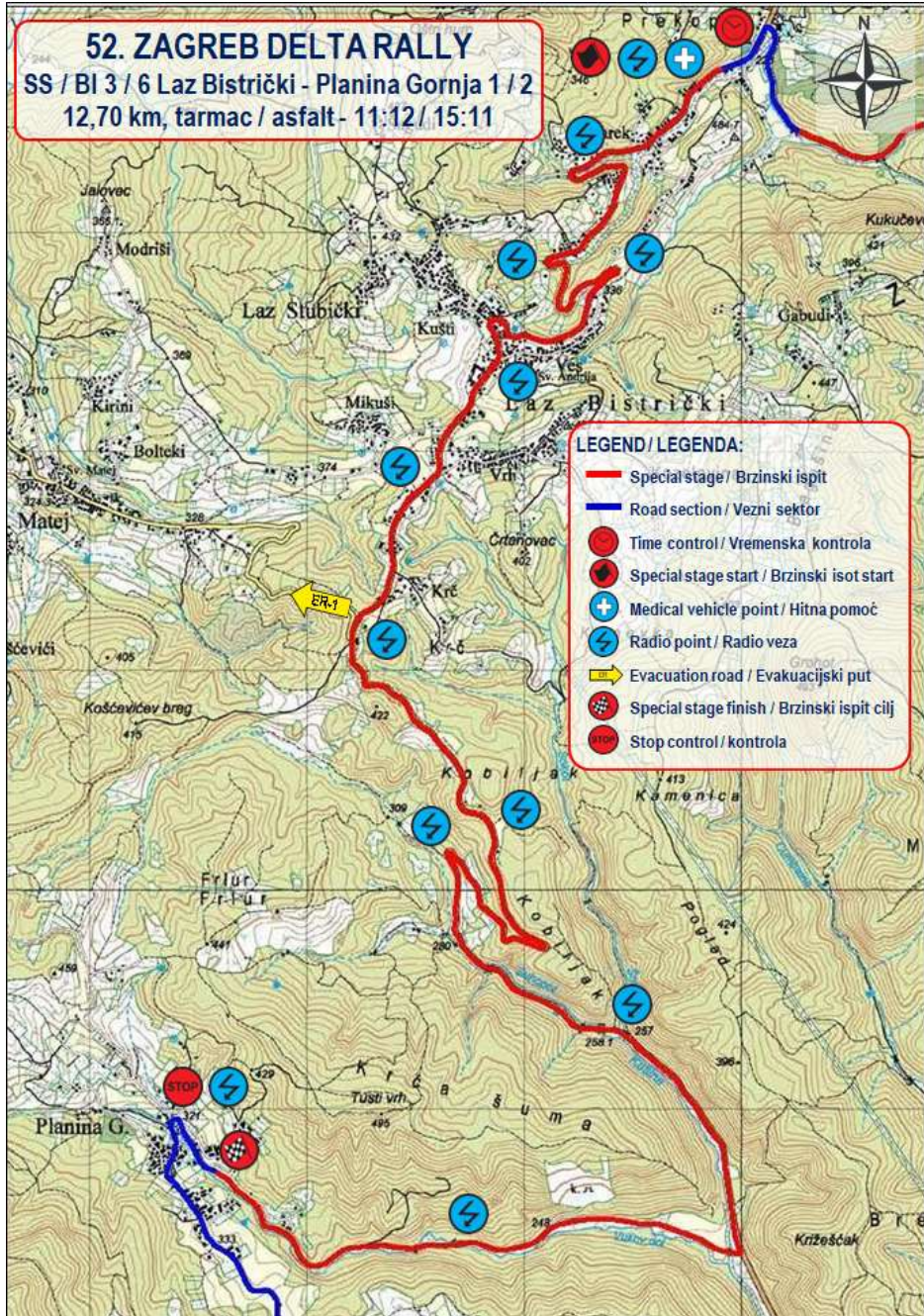
SS / BI 2 / 5 MORAVČE - LAZ BISTRičKI 1 / 2 - STOP

SS 2 / 5 MORAVČE		DISTANCE	LEG	1
TC 3 / 6 LAZ BISTRičKI		8,11 km	SECTION	1 / 2
SPECIAL STAGE 2 / 5		AVERAGE	TIME ALLOWED	
MORAVČE - LAZ BISTRičKI 7,38 km		28,62 km/h	17 min	
DISTANCE		DIRECTION	INFORMATION	DISTANCE REGRESS.
TOTAL	PARTIAL			
6,80	0,12	 11	AC 6	1,31
7,20	0,40	 12	AC 7	0,91
7,38	0,18	 13	SS 2 / 5 FINISH   N 46° 58.820' E 16° 06.972'	0,73
7,70	0,32	 14		0,41
7,80	0,10 Next 0,12	 15	SS 2 / 5 STOP    N 46° 59.037' E 16° 06.890'	0,31

SS / BI 2 / 5

SS 2 / 5 MORAVČE		DISTANCE	LEG	1
TC 3 / 6 LAZ BISTRičKI		8,11 km	SECTION	1 / 2
SPECIAL STAGE 2 / 5		AVERAGE	TIME ALLOWED	
MORAVČE - LAZ BISTRičKI 7,38 km		28,62 km/h	17 min	
DISTANCE		DIRECTION	INFORMATION	DISTANCE REGRESS.
TOTAL	PARTIAL			
7,92	0,12		 	0,19
8,11	0,19		TC 3 / 6 LAZ BISTRičKI   N 45° 58.998' E 16° 06.787'	0,00
		<input type="checkbox"/>		
		<input type="checkbox"/>		
		<input type="checkbox"/>		





SS	3 / 6 LAZ BISTRičKI	DISTANCE	LEG	1
TC	3A / 6A ZAGREB	34,96 km	SECTION	1 / 2
SPECIAL STAGE	3 / 6	AVERAGE	TIME ALLOWED	
L. BISTRičKI - PL. GORNJA 1/2	12,70 km	34,96 km/h	1,00 h	



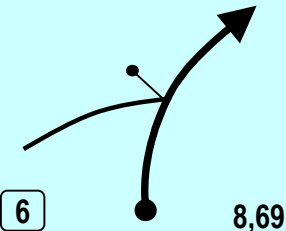


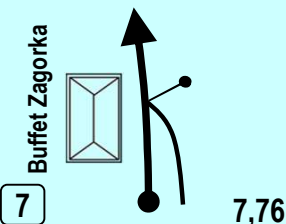



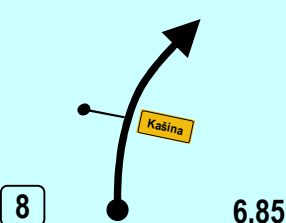

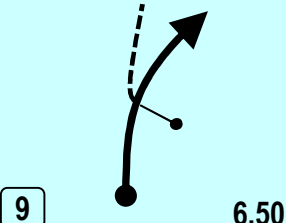


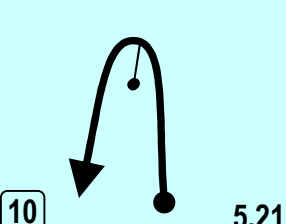


TC / VK 3 / 6 LAZ BISTRičKI



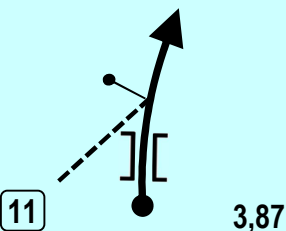


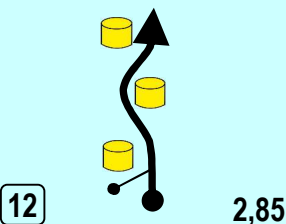

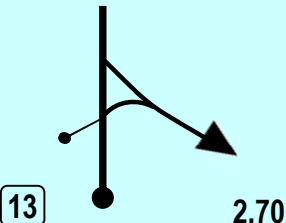


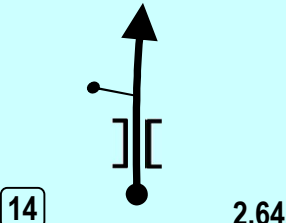


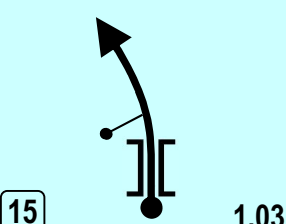


SS / BI 3 / 6 LAZ BISTRičKI - PLANINA GORNJA 1 / 2 - START

SS 3 / 6 LAZ BISTRičKI		DISTANCE	LEG 1	
TC 3A / 6A ZAGREB		34,96 km	SECTION 1 / 2	
SPECIAL STAGE 3 / 6		RECORD 2025	TIME ALLOWED	
L. BISTRičKI - PL. GORNJA 1/2 12,70 km		06:27,5	1,00 h	
DISTANCE		DIRECTION	INFORMATION	DISTANCE REGRESS.
TOTAL	PARTIAL			
0,00	(0,12)		SS 3 / 6 START N 45° 58.971' E 16° 06.702' 	34,96
0,73	0,73		RP 1 N 46° 58.750' E 16° 06.257'	34,23
1,76	1,03		RP 2 N 46° 58.849' E 16° 06.085'	33,20
2,42	0,66		RP 3 N 46° 58.470' E 16° 06.330'	32,54
3,40	0,98 Next 0,61		RP 4 N 46° 58.257' E 16° 05.911'	31,56

SS / BI 3 / 6

SS 3 / 6 LAZ BISTRičKI		DISTANCE	LEG 1	
TC 3A / 6A ZAGREB		34,96 km	SECTION 1 / 2	
SPECIAL STAGE 3 / 6		AVERAGE	TIME ALLOWED	
L. BISTRičKI - PL. GORNJA 1/2 12,70 km		34,96 km/h	1,00 h	
DISTANCE		DIRECTION	INFORMATION	DISTANCE REGRESS.
TOTAL	PARTIAL			
4,01	0,61		 RP 5  YES N 46° 57.975' E 16° 05.697'	30,95
4,94	0,93	Buffet Zagorka 	  ↑ Kašina Zagreb Gornja Stubička Stubičke Toplice → RP 6  YES N 46° 57.557' E 16° 05.393'	30,02
5,85	1,84			29,11
6,20	1,26		 RP 7  YES N 46° 57.060' E 16° 05.904'	28,76
7,49	1,29 Next 1,34		 RP 8  YES N 46° 57.042' E 16° 05.738'	27,47

SS / BI 3 / 6

SS 3 / 6 LAZ BISTRičKI		DISTANCE	LEG 1	
TC 3A / 6A ZAGREB		34,96 km	SECTION 1 / 2	
SPECIAL STAGE 3 / 6		AVERAGE	TIME ALLOWED	
L. BISTRičKI - PL. GORNJA 1/2 12,70 km		34,96 km/h	1,00 h	
DISTANCE		DIRECTION	INFORMATION	DISTANCE REGRESS.
TOTAL	PARTIAL			
8,83	1,34	 11 3,87	 RP 9  YES N 46° 56.589' E 16° 06.378'	26,13
9,85	1,02	 12 2,85	 CHICANE	25,11
10,00	0,15	 13 2,70	 RP 10  YES N 46° 56.065' E 16° 06.787'	24,96
10,06	0,06	 14 2,64	 	24,90
11,67	1,61 Next 1,03	 15 1,03	 RP 11  YES N 46° 56.077' E 16° 05.839'	23,29

SS / BI 3 / 6

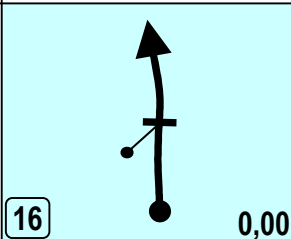


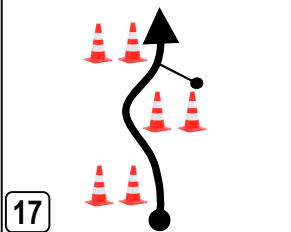




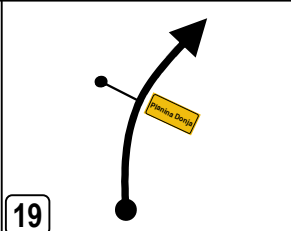

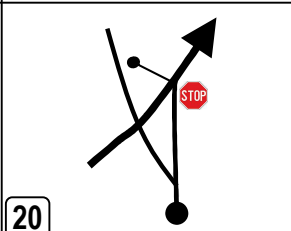

SS	3 / 6 LAZ BISTRičKI	DISTANCE	LEG	1
TC	3A / 6A ZAGREB	34,96 km	SECTION	1 / 2
SPECIAL STAGE	3 / 6	AVERAGE	TIME ALLOWED	
L. BISTRičKI - PL. GORNJA 1/2	12,70 km	34,96 km/h	1,00 h	

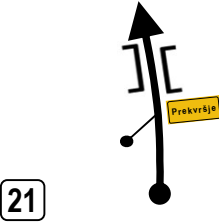



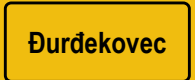
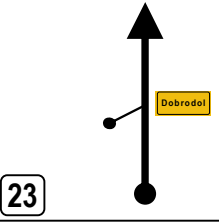

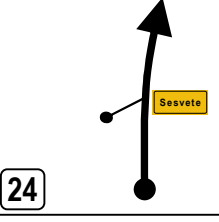

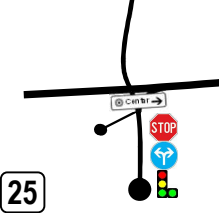









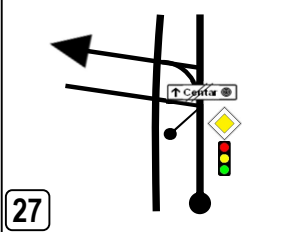

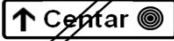

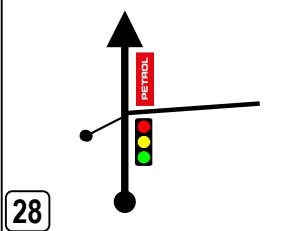


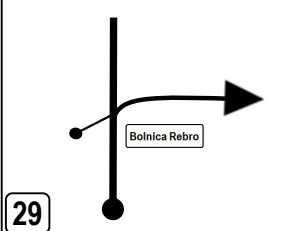
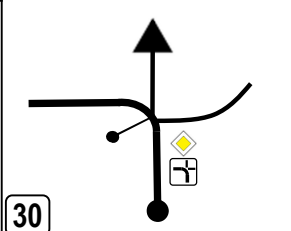


SS / BI 3 / 6 LAZ BISTRičKI - PLANINA GORNJA 1 / 2 - FINISH / CILJ

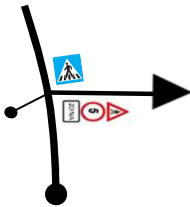






SS / BI 3 / 6 LAZ BISTRičKI - PLANINA GORNJA 1 / 2 - STOP


SS 3 / 6 LAZ BISTRičKI		DISTANCE		LEG 1	
TC 3A / 6A ZAGREB		34,96 km		SECTION 1 / 2	
SPECIAL STAGE 3 / 6		AVERAGE		TIME ALLOWED	
L. BISTRičKI - PL. GORNJA 1/2 12,70 km		34,96 km/h		1,00 h	
DISTANCE		DIRECTION	INFORMATION	DISTANCE REGRESS.	
TOTAL	PARTIAL				
12,70	1,03		SS 3 / 6 FINISH   N 46° 56.252' E 16° 04.913'	22,26	
12,88	0,18			22,08	
12,98	0,10		SS 3 / 6 STOP N 46° 56.357' E 16° 04.798'   	21,98	
14,15	1,17			20,81	
14,76	0,61 Next 3,37			20,20	

SS 3 / 6 LAZ BISTRČKI		DISTANCE	LEG 1	
TC 3A / 6A ZAGREB		34,96 km	SECTION 1 / 2	
ROAD SECTION		AVERAGE	TIME ALLOWED	
		34,96 km/h	1,00 h	
DISTANCE		DIRECTION	INFORMATION	DISTANCE REGRESS.
TOTAL	PARTIAL			
18,13	3,37	 21		16,83
20,75	2,62	 22	 	14,21
23,68	2,93	 23		11,28
25,27	1,59	 24		9,69
27,34	2,07 Next 0,60	 25	   	7,62

SS 3 / 6 LAZ BISTRČKI		DISTANCE		LEG 1	
TC 3A / 6A ZAGREB		34,96 km		SECTION 1 / 2	
ROAD SECTION		AVERAGE		TIME ALLOWED	
		34,96 km/h		1,00 h	
DISTANCE		DIRECTION	INFORMATION	DISTANCE REGRESS.	
TOTAL	PARTIAL				
27,94	0,60		<p>COMMERCIAL FILLING STATION</p>  	7,02	
29,17	1,23		   <p>Ulica kneza Branimira</p>	5,79	
33,90	4,73		<p>PETROL STATION</p>  	1,06	
34,42	0,52		<p>Bolnica Rebro</p> <p>Ulica Mije Krešića</p>	0,54	
34,56	0,14 Next 0,22		 	0,40	

SS 3 / 6 LAZ BISTRČKI		DISTANCE		LEG 1	
TC 3A / 6A ZAGREB		34,96 km		SECTION 1 / 2	
ROAD SECTION		AVERAGE		TIME ALLOWED	
		34,96 km/h		1,00 h	
DISTANCE		DIRECTION	INFORMATION	DISTANCE REGRESS.	
TOTAL	PARTIAL				
34,78	0,22	 <input type="checkbox"/>		0,18	
34,96	0,18	 <input type="checkbox"/>	TC 3A / 6A ZAGREB   <input type="checkbox"/>	0,00	
		<input type="checkbox"/>			
		<input type="checkbox"/>			
		<input type="checkbox"/>			

TC 3A / 6A ZAGREB	DISTANCE	LEG 1
TC 3B / 6B ZAGREB	0,04 km	SECTION 1 / 2
TECHNICAL ZONE	AVERAGE	TIME ALLOWED
	0,80 km/h	3 min







TC / VK 3A / 6A ZAGREB - TECHNICAL ZONE IN / TEHNIČKA ZONA UL



TC / VK 3B / 6B ZAGREB - REGROUPING ZONE IN / PREGRUPIRANJE UL





Blank area for notes or entries.

TC 3A / 6A ZAGREB		DISTANCE		LEG 1	
TC 3B / 6B ZAGREB		0,04 km		SECTION 1 / 2	
TECHNICAL ZONE			AVERAGE		TIME ALLOWED
			0,80 km/h		3 min
DISTANCE		DIRECTION	INFORMATION		DISTANCE REGRESS.
TOTAL	PARTIAL				
0,00	0,00	<input type="checkbox"/> 1		TC 3A / 6A ZAGREB  N 45° 49.045' E 16° 01.045'	0,04
0,04	0,00	<input type="checkbox"/> 2		TC 3B / 6B ZAGREB  N 45° 49.085' E 16° 01.004'	0,00
		<input type="checkbox"/>			
		<input type="checkbox"/>			
		<input type="checkbox"/>			

TC 3B / 6B ZAGREB	DISTANCE	LEG 1
TC 3C / 6C ZAGREB	0,00 km	SECTION 1
REGROUPING ZONE	AVERAGE	TIME ALLOWED 15 min



TC / VK 3C ZAGREB - SERVICE IN / SERVIS UL

TC 3B / 6B ZAGREB		DISTANCE		LEG 1		
TC 3C / 6C ZAGREB		0,07 km		SECTION 1		
REGROUPING ZONE			AVERAGE		TIME ALLOWED 15 min	
DISTANCE		DIRECTION		INFORMATION		DISTANCE REGRESS.
TOTAL	PARTIAL					
0,00	0,00	<input type="checkbox"/> 1 		TC 3B ZAGREB		0,04
				<input checked="" type="checkbox"/>  <div style="border: 1px solid black; padding: 2px; display: inline-block;"> N 45° 49.045' E 16° 01.045' </div>		
0,04	0,00	<input type="checkbox"/> 2 		TC 3C ZAGREB		0,00
				<input checked="" type="checkbox"/>  <div style="border: 1px solid black; padding: 2px; display: inline-block;"> N 45° 49.085' E 16° 01.004' </div>		
		<input type="checkbox"/>				
		<input type="checkbox"/>				
		<input type="checkbox"/>				

TC	3C / 6C ZAGREB	DISTANCE	LEG	1
TC	3D / 6D ZAGREB	0,00 km	SECTION	1 / 2
SERVICE A / B		AVERAGE	TIME ALLOWED	
		0,00 km/h	30 min	



TC / VK 3C / 6C ZAGREB - SERVICE IN / SERVIS UL



TC / VK 3D / 6D ZAGREB - SERVICE OUT / SERVIS IZ







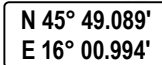



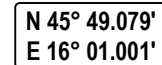
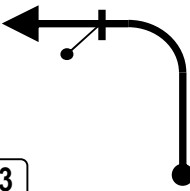


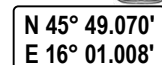
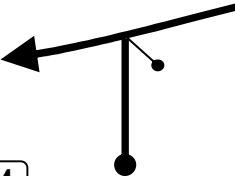
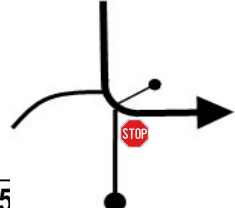

TC	6D ZAGREB	DISTANCE	LEG	1
TC	7 PROZORJE	19,74 km	SECTION	3
ROAD SECTION		AVERAGE	TIME ALLOWED	
		23,68 km/h	50 min	



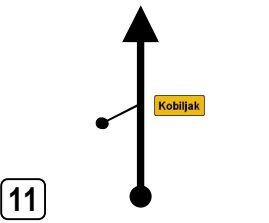

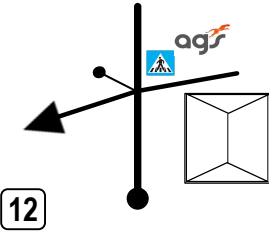




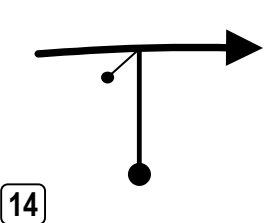

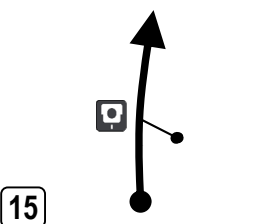


TC / VK 3C / 6C ZAGREB - SERVICE IN / SERVIS UL

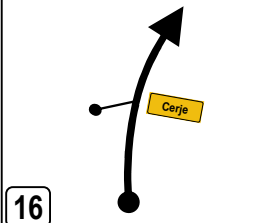
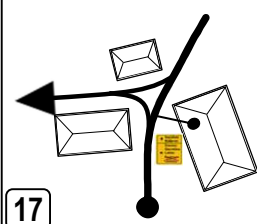

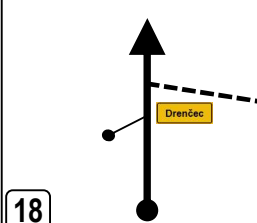
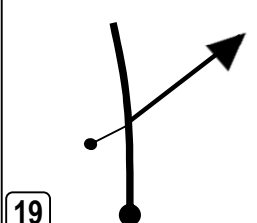
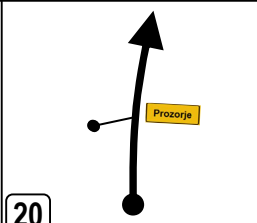


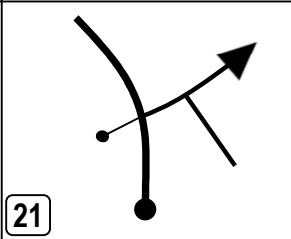
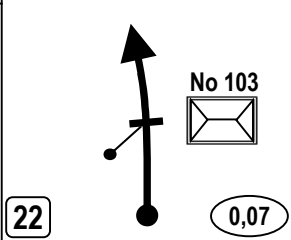


TC / VK 3D / 6D ZAGREB - SERVICE OUT / SERVIS IZ

TC 6D ZAGREB		DISTANCE	LEG	1
TC 7 PROZORJE		19,74 km	SECTION	3
ROAD SECTION		AVERAGE	TIME ALLOWED	
		23,68 km/h	50 min	
DISTANCE		DIRECTION	INFORMATION	DISTANCE REGRESS.
TOTAL	PARTIAL			
0,00	0,00	1 	 TC 6D ZAGREB SERVICE OUT      N 45° 49.089' E 16° 00.994'	19,74
0,02	0,02	2 	REFUEL    N 45° 49.079' E 16° 01.001'	19,72
0,04	0,02	3 	TYRES MARKING    N 45° 49.070' E 16° 01.008'	19,70
0,34	0,30	4 	Hitrecova ulica	19,40
0,52	0,18 Next 0,17	5 		19,22

TC 6D ZAGREB		DISTANCE	LEG	1
TC 7 PROZORJE		19,74 km	SECTION	3
ROAD SECTION		AVERAGE	TIME ALLOWED	
		23,68 km/h	50 min	
DISTANCE		DIRECTION	INFORMATION	DISTANCE REGRESS.
TOTAL	PARTIAL			
0,69	0,17	 6	Ulica Divka Budaka 	19,05
0,89	0,20	 7	Ulica kneza Branimira 	18,85
6,18	5,29	 8	Zagrebačka cesta 	13,56
9,49	3,31	 9	Sesvetska Sela Sesvetska Selnica 	10,25
10,80	1,31 Next 0,69	 10	Kraljevečki Novaki 	8,94

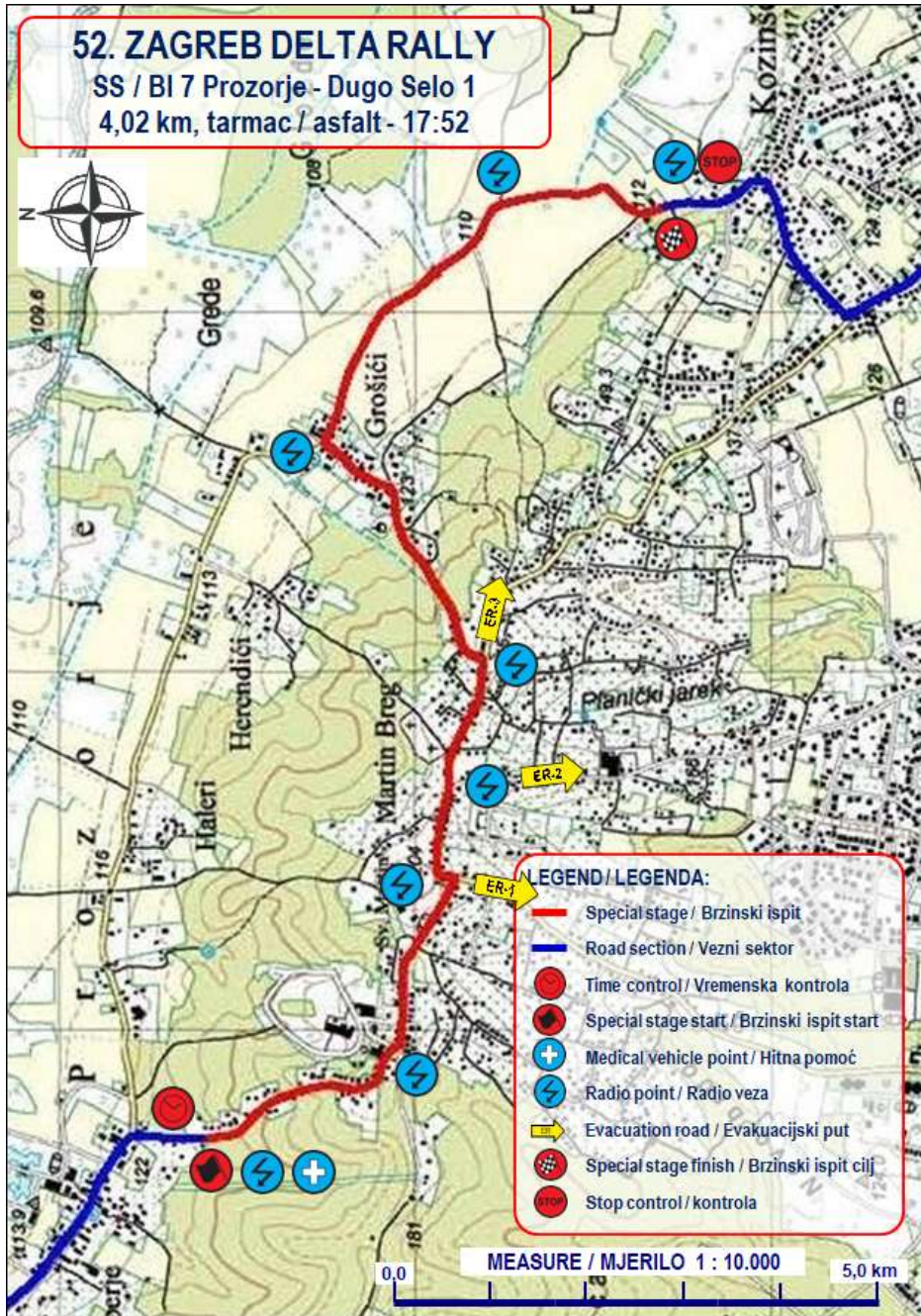
TC 6D ZAGREB		DISTANCE	LEG	1
TC 7 PROZORJE		19,74 km	SECTION	3
ROAD SECTION		AVERAGE	TIME ALLOWED	
		23,68 km/h	50 min	
DISTANCE		DIRECTION	INFORMATION	DISTANCE REGRESS.
TOTAL	PARTIAL			
11,49	0,69			8,25
12,67	1,18		PETROL STATION  	7,07
12,99	0,32			6,75
14,70	1,71			5,04
14,97	0,27 Next 0,71		 Speed control camera 	4,77

TC 6D ZAGREB		DISTANCE	LEG	1
TC 7 PROZORJE		19,74 km	SECTION	3
ROAD SECTION		AVERAGE	TIME ALLOWED	
		23,68 km/h	50 min	
DISTANCE		DIRECTION	INFORMATION	DISTANCE REGRESS.
TOTAL	PARTIAL			
15,68	0,71	 <p>16</p>	Cerje	4,06
16,20	0,52	 <p>17</p>		3,54
17,37	1,17	 <p>18</p>	Drenčec	2,37
17,47	0,10	 <p>19</p>		2,27
18,95	1,48 Next 0,66	 <p>20</p>	Prozorje	0,79

TC 6D ZAGREB		DISTANCE	LEG 1	
TC 7 PROZORJE		19,74 km	SECTION 3	
ROAD SECTION		AVERAGE	TIME ALLOWED	
		23,68 km/h	50 min	
DISTANCE		DIRECTION	INFORMATION	DISTANCE REGRESS.
TOTAL	PARTIAL			
19,61	0,66			0,13
19,74	0,13		TC 7 PROZORJE   N 45° 49.775' E 16° 13.551'	0,00
		<input type="checkbox"/>		
		<input type="checkbox"/>		
		<input type="checkbox"/>		

52. ZAGREB DELTA RALLY

SS / BI 7 Prozorje - Dugo Selo 1
 4,02 km, tarmac / asfalt - 17:52



SS	7 PROZORJE	DISTANCE	LEG	1
TC	7A DUGO SELO	7,49 km	SECTION	3
SPECIAL STAGE	7	AVERAGE	TIME ALLOWED	
PROZORJE - DUGO SELO	4,02 km	21,40 km/h	21 min	



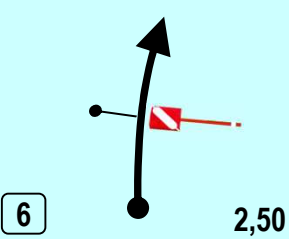
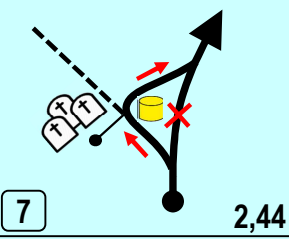
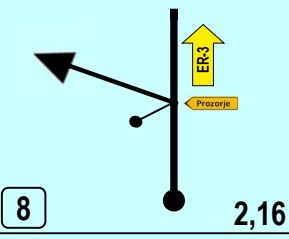

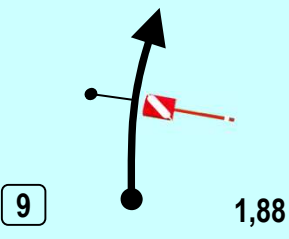
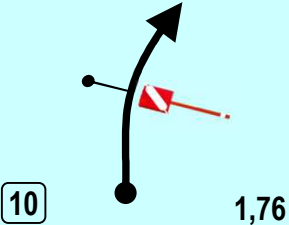
TC / VK 7 PROZORJE



SS / BI 7 PROZORJE - DUGO SELO 1 - START

SS 7 PROZORJE		DISTANCE	LEG 1	
TC 7A DUGO SELO		7,49 km	SECTION 3	
SPECIAL STAGE 7		RECORD	TIME ALLOWED	
PROZORJE - DUGO SELO 4,02 km		02:28,1	21 min	
DISTANCE		DIRECTION	INFORMATION	DISTANCE REGRESS.
TOTAL	PARTIAL			
0,00	(0,07)	<p>1 4,02</p>	<p>SS 7 START</p> <p>N 45° 49.738' E 16° 13.551'</p>	7,49
0,67	0,67	<p>2 3,35</p>	<p>RP 1</p> <p>6,82</p> <p> N 45° 49.435' E 16° 13.750'</p>	
1,18	0,51	<p>3 2,84</p>	<p></p>	6,31
1,23	0,05	<p>4 2,79</p>	<p></p> <p>RP 2</p> <p>6,26</p> <p> N 45° 49.377' E 16° 14.122'</p>	
1,47	0,24 Next 0,05	<p>5 2,55</p>	<p>AC 1 RP 3</p> <p>6,02</p> <p> N 45° 49.359' E 16° 14.304'</p>	

SS / BI 7

SS 7 PROZORJE		DISTANCE	LEG 1	
TC 7A DUGO SELO		7,49 km	SECTION 3	
SPECIAL STAGE 7		AVERAGE	TIME ALLOWED	
PROZORJE - DUGO SELO 4,02 km		21,40 km/h	21 min	
DISTANCE		DIRECTION	INFORMATION	DISTANCE REGRESS.
TOTAL	PARTIAL			
1,52	0,05		AC 2	5,97
1,58	0,06		! SLOWDOWN	5,91
1,86	0,28		! <ul style="list-style-type: none"> Prozorje RP 4 YES (with smartphone icon) N 45° 49.308' E 16° 14.581' 	5,63
2,14	0,28		AC 3	5,35
2,26	0,12 Next 0,40		AC 4	5,23

SS / BI 7


SS 7 PROZORJE		DISTANCE	LEG 1	
TC 7A DUGO SELO		7,49 km	SECTION 3	
SPECIAL STAGE 7		AVERAGE	TIME ALLOWED	
PROZORJE - DUGO SELO 4,02 km		21,40 km/h	21 min	
DISTANCE		DIRECTION	INFORMATION	DISTANCE REGRESS.
TOTAL	PARTIAL			
2,66	0,40			4,83
3,50	0,84			3,99
3,81	0,31			3,68
4,02	0,21			3,47
4,17	0,15 Next 0,10			3,32

SS / BI7

SS	7 PROZORJE	DISTANCE	LEG	1
TC	7A DUGO SELO	7,49 km	SECTION	3
SPECIAL STAGE	7	AVERAGE	TIME ALLOWED	
PROZORJE - DUGO SELO	4,02 km	21,40 km/h	21 min	

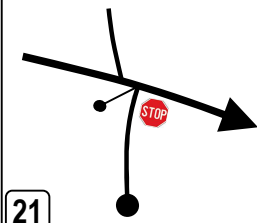

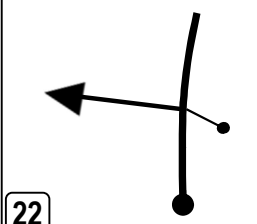
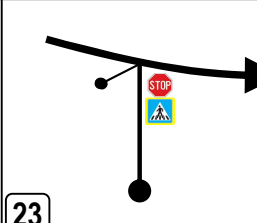

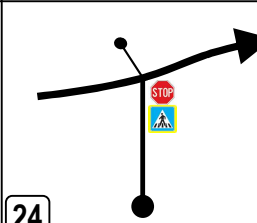

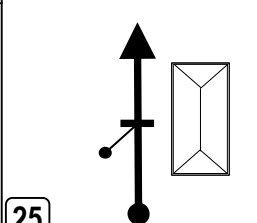




SS 7 / BI PROZORJE - DUGO SELO 1 - FINISH / CILJ



SS 7 / BI PROZORJE - DUGO SELO 1 - STOP

SS 7 PROZORJE		DISTANCE	LEG 1	
TC 7A DUGO SELO		7,49 km	SECTION 3	
ROAD SECTION		AVERAGE	TIME ALLOWED	
		21,40 km/h	21 min	
DISTANCE		DIRECTION	INFORMATION	DISTANCE REGRESS.
TOTAL	PARTIAL			
4,27	0,10	 16	SS 7 STOP N 45° 48.909' E 16° 15.611' 	3,22
4,31	0,04	 17		3,18
4,77	0,46	 18		2,72
5,11	0,34	 19	→ Ul. A. Starčevića 	2,38
6,28	1,17 Next 0,14	 20		1,21

SS 7 PROZORJE		DISTANCE	LEG 1	
TC 7A DUGO SELO		7,49 km	SECTION 3	
ROAD SECTION		AVERAGE	TIME ALLOWED	
		21,40 km/h	21 min	
DISTANCE		DIRECTION	INFORMATION	DISTANCE REGRESS.
TOTAL	PARTIAL			
6,42	0,14	 21		1,07
6,99	0,57	 22	← Ulica hrvatskih branitelja	0,50
7,24	0,25	 23		0,25
7,45	0,21	 24		0,04
7,49	0,04	 25	TC 7A DUGO SELO   <div style="border: 1px solid black; padding: 2px; display: inline-block;"> N 45° 48.202' E 16° 14.034' </div>	0,00




LEGEND / LEGENDA:

- Road section IN / Vezni sektor UL
- Regrouping zone / Pregrupiranje
- Road section OUT / Vezni sektor IZ
- Time control / Vremenska kontrola

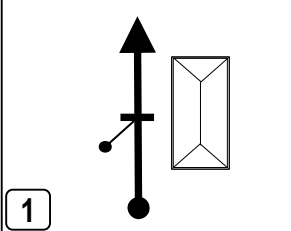


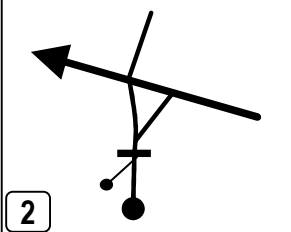


TC	1A DUGO SELO	DISTANCE	LEG	1
TC	1B DUGO SELO	0,00 km	SECTION	
REGROUPING ZONE DUGO SELO		AVERAGE	TIME ALLOWED	
		0,00 km/h	40 min	



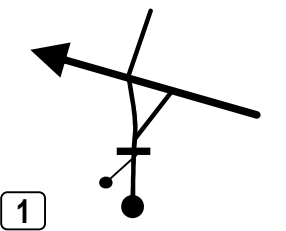


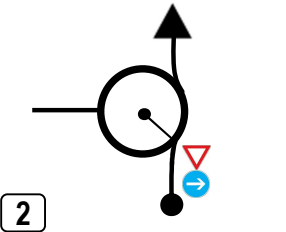


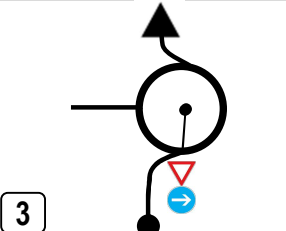


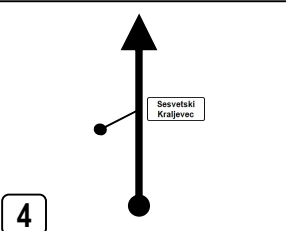
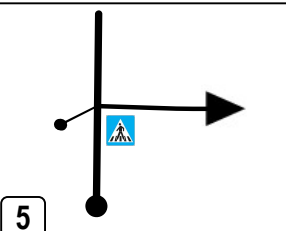

TC 7A DUGO SELO - REGROUPING IN

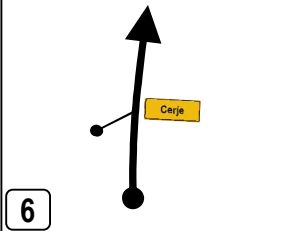
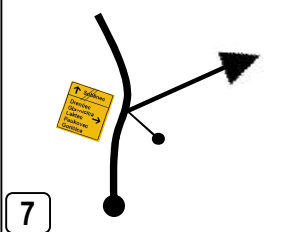
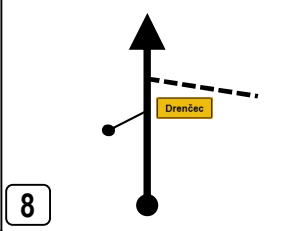
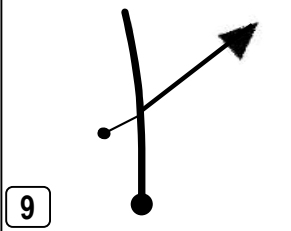
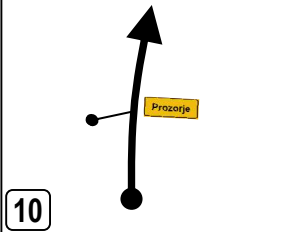


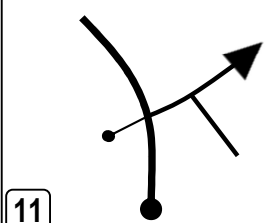
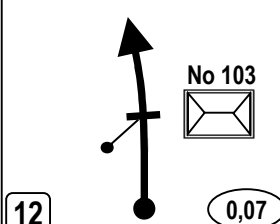


TC 7B DUGO SELO - REGROUPING OUT

TC	7A DUGO SELO		DISTANCE	LEG	1
TC	7B DUGO SELO		0,00 km	SECTION	
REGROUPING DUGOSELO			AVERAGE	TIME ALLOWED	
			0,00 km/h	40 min	
DISTANCE		DIRECTION	INFORMATION		DISTANCE REGRESS.
TOTAL	PARTIAL				
0,00	0,00		TC 7A DUGO SELO   <div style="border: 1px solid black; padding: 2px; display: inline-block;"> N 45° 48.202' E 16° 14.034' </div>	0,00	
0,00	0,00		TC 7B DUGO SELO   <div style="border: 1px solid black; padding: 2px; display: inline-block;"> N 45° 48.331' E 16° 13.977' </div>	0,00	

Blank area for notes or entries.

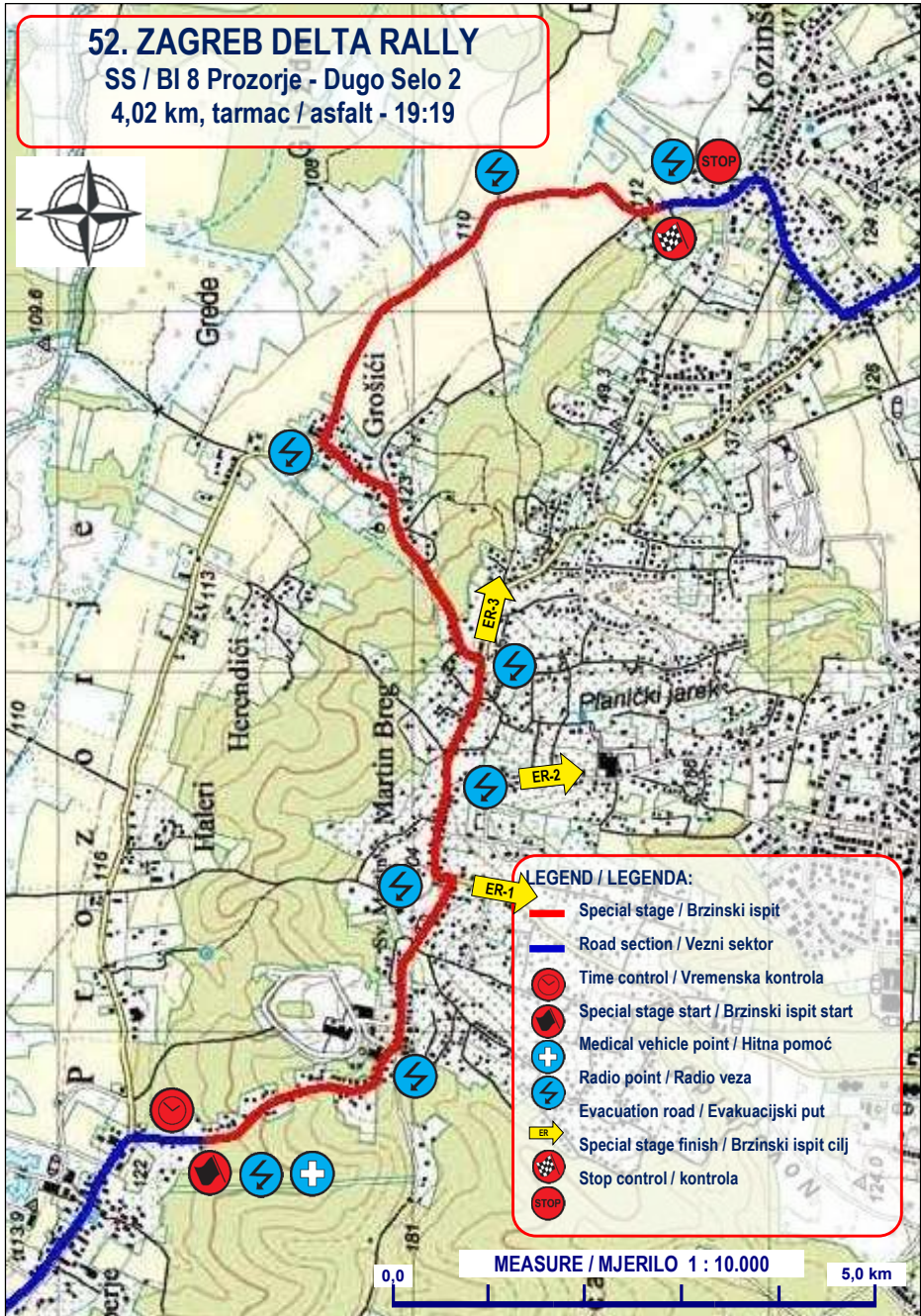
TC 7B DUGO SELO		DISTANCE	LEG	1
TC 8 PROZORJE		9,72 km	SECTION	4
ROAD SECTION		AVERAGE	TIME ALLOWED	
		25,35 km/h	23 min	
DISTANCE		DIRECTION	INFORMATION	DISTANCE REGRESS.
TOTAL	PARTIAL			
0,00	0,00	 1	TC 7B DUGO SELO   N 45° 48.331' E 16° 13.977'	9,72
0,46	0,46	 2	 	9,26
2,13	1,67	 3	 	7,59
3,56	1,43	 4	<div style="border: 1px solid black; padding: 5px; display: inline-block;"> Sesvetški Kraljevec </div>	6,16
4,18	0,62 Next 1,49	 5		5,54

TC 7B DUGO SELO		DISTANCE	LEG	1
TC 8 PROZORJE		9,72 km	SECTION	4
ROAD SECTION		AVERAGE	TIME ALLOWED	
		25,35 km/h	23 min	
DISTANCE		DIRECTION	INFORMATION	DISTANCE REGRESS.
TOTAL	PARTIAL			
5,67	1,49	 6	<div style="border: 1px solid black; background-color: yellow; padding: 5px; text-align: center;">Cerje</div>	4,05
6,19	0,52	 7	<div style="border: 1px solid black; background-color: yellow; padding: 5px;"> <p>↑ Soblince</p> <p>Drenčec</p> <p>Glavničica →</p> <p>Laktec →</p> <p>Paukovec</p> <p>Goričica</p> </div>	3,53
7,36	1,17	 8	<div style="border: 1px solid black; background-color: yellow; padding: 5px; text-align: center;">Drenčec</div>	2,36
7,45	0,09	 9		2,27
8,94	1,49 Next 0,66	 10	<div style="border: 1px solid black; background-color: yellow; padding: 5px; text-align: center;">Prozorje</div>	0,78

TC 7B DUGO SELO		DISTANCE	LEG	1
TC 8 PROZORJE		9,72 km	SECTION	4
ROAD SECTION		AVERAGE	TIME ALLOWED	
		25,35 km/h	23 min	
DISTANCE		DIRECTION	INFORMATION	DISTANCE REGRESS.
TOTAL	PARTIAL			
9,60	0,66			0,12
9,72	0,12		TC 8 PROZORJE   N 45° 49.775' E 16° 13.551'	0,00
		<input type="checkbox"/>		
		<input type="checkbox"/>		
		<input type="checkbox"/>		

Blank area for notes or entries.

52. ZAGREB DELTA RALLY
 SS / BI 8 Prozorje - Dugo Selo 2
 4,02 km, tarmac / asfalt - 19:19



SS	8	PROZORJE	DISTANCE	LEG	1
TC	8A	ZAGREB	25,39 km	SECTION	4
SPECIAL STAGE		8	AVERAGE	TIME ALLOWED	
PROZORJE - DUGO SELO		4,02 km	27,69 km/h	55 min	



TC / VK 8 PROZORJE



SS / BI 8 PROZORJE - DUGO SELO 2 - START

SS 8 PROZORJE		DISTANCE	LEG 1	
TC 8A ZAGREB		25,39 km	SECTION 4	
SPECIAL STAGE 8		RECPRD 2025	TIME ALLOWED	
PROZORJE - DUGO SELO 4,02 km		02:28,1	55 min	
DISTANCE		DIRECTION	INFORMATION	DISTANCE REGRESS.
TOTAL	PARTIAL			
0,00	(0,07)	<p>1</p>	<p>SS 8 START</p> <p>N 45° 49.738' E 16° 13.551'</p>	25,39
0,67	0,67	<p>2</p>	<p>RP 1</p> <p>N 45° 49.435' E 16° 13.750'</p>	24,72
1,18	0,51	<p>3</p>		24,21
1,23	0,05	<p>4</p>	<p>RP 2</p> <p>N 45° 49.377' E 16° 14.122'</p>	24,16
1,47	0,24 Next 0,05	<p>5</p>	<p>AC 1 RP 3</p> <p>N 45° 49.359' E 16° 14.304'</p>	23,92

SS / BI 8


SS 8 PROZORJE		DISTANCE	LEG 1	
TC 8A ZAGREB		25,39 km	SECTION 4	
SPECIAL STAGE 8		AVERAGE	TIME ALLOWED	
PROZORJE - DUGO SELO 4,02 km		27,69 km/h	55 min	
DISTANCE		DIRECTION	INFORMATION	DISTANCE REGRESS.
TOTAL	PARTIAL			
1,52	0,05		AC 2	23,87
1,58	0,06		! SLOWDOWN	23,81
1,86	0,28		! Prozorje RP 4 N 45° 49.308' E 16° 14.581'	23,53
2,14	0,28		AC 3	23,25
2,26	0,12 Next 0,40		AC 4	23,13

SS / BI 8


SS 8 PROZORJE		DISTANCE	LEG	
TC 8A ZAGREB		25,39 km	SECTION 4	
SPECIAL STAGE 8		AVERAGE	TIME ALLOWED	
PROZORJE - DUGO SELO 4,02 km		27,69 km/h	55 min	
DISTANCE		DIRECTION	INFORMATION	DISTANCE REGRESS.
TOTAL	PARTIAL			
2,66	0,40			22,73
3,51	0,85			21,88
3,81	0,30			21,58
4,02	0,21		<p>SS 8 FINISH</p>	21,37
4,17	0,15 Next 0,10			21,22

SS / BI 8








SS	8	PROZORJE	DISTANCE	LEG	1
TC	8A	ZAGREB	25,39 km	SECTION	4
SPECIAL STAGE		8	AVERAGE	TIME ALLOWED	
PROZORJE - DUGO SELO		4,02 km	27,69 km/h	55 min	

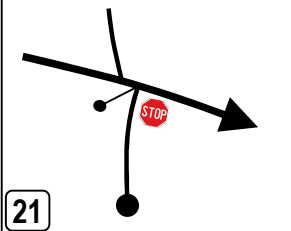

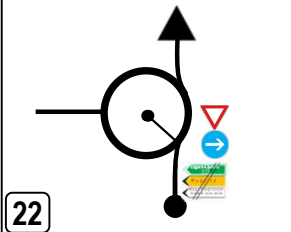

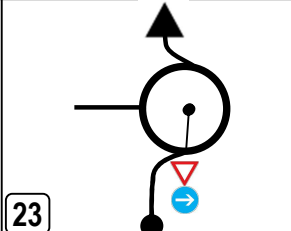

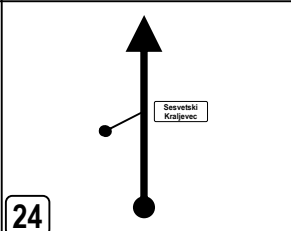







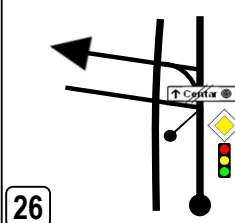
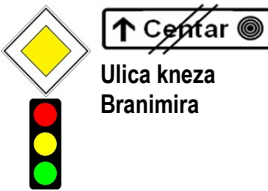
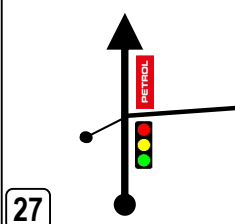

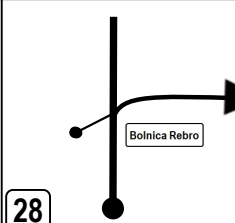

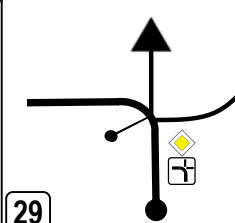

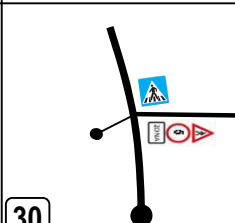

SS 8 / BI PROZORJE - DUGO SELO 2 - FINISH / CILJ





SS 8 / BI PROZORJE - DUGO SELO 2 - STOP


SS 8 PROZORJE		DISTANCE	LEG	
TC 8A ZAGREB		25,39 km	SECTION 4	
ROAD SECTION		AVERAGE	TIME ALLOWED	
		27,69 km/h	55 min	
DISTANCE		DIRECTION	INFORMATION	DISTANCE REGRESS.
TOTAL	PARTIAL			
4,27	0,10		<p>SS 8 STOP</p> <p>N 45° 48.909' E 16° 15.611'</p>   	21,12
4,31	0,04			21,08
4,77	0,46			20,62
5,11	0,34		<p>→ Ul. A. Starčevića</p> 	20,28
6,28	1,17 Next 0,0 ,14			19,11

SS 8 PROZORJE		DISTANCE	LEG 1	
TC 8A ZAGREB		25,39 km	SECTION 4	
ROAD SECTION		AVERAGE	TIME ALLOWED	
		27,69 km/h	55 min	
DISTANCE		DIRECTION	INFORMATION	DISTANCE REGRESS.
TOTAL	PARTIAL			
6,42	0,14			18,97
7,83	1,41			17,56
9,50	1,67			15,89
10,94	1,44			14,45
18,37	7,43 Next 1,30		  	7,02

SS 8 PROZORJE		DISTANCE		LEG 1	
TC 8A ZAGREB		25,39 km		SECTION 4	
ROAD SECTION		AVERAGE		TIME ALLOWED	
		27,69 km/h		55 min	
DISTANCE		DIRECTION	INFORMATION	DISTANCE REGRESS.	
TOTAL	PARTIAL				
19,67	1,30	 26	 Ulica kneza Branimira	5,72	
24,33	4,66	 27	PETROL STATION 	1,06	
24,85	0,52	 28	 Ulica Mije Krešića	0,54	
24,99	0,14	 29	Hitrecova ulica 	0,40	
25,21	0,22 Next 0,18	 30		0,18	

SS 8 PROZORJE		DISTANCE		LEG 1	
TC 8A ZAGREB		25,39 km		SECTION 4	
ROAD SECTION		AVERAGE		TIME ALLOWED	
		27,69 km/h		55 min	
DISTANCE		DIRECTION	INFORMATION		DISTANCE REGRESS.
TOTAL	PARTIAL				
25,39	0,18	 <input type="checkbox"/>	TC 8A ZAGREB TECHNICAL ZONE IN  <div style="border: 1px solid black; padding: 2px; display: inline-block;"> N 45° 49.045' E 16° 01.045' </div>		0,00
		<input type="checkbox"/>			
		<input type="checkbox"/>			
		<input type="checkbox"/>			
		<input type="checkbox"/>			





TC	8A ZAGREB	DISTANCE	LEG	1
TC	8B ZAGREB	0,00 km	SECTION	4
TECHNICAL ZONE		AVERAGE	TIME ALLOWED	
		0,00 km/h	10 min	



TC 8A ZAGREB - TECHNICAL ZONE IN




TC 8B ZAGREB - SERVICE IN






SS 8A ZAGREB		DISTANCE		LEG 1			
TC 8B ZAGREB		0,00 km		SECTION 4			
TECHNICAL ZONE		AVERAGE		TIME ALLOWED			
TECHNICAL ZONE ZAGREB		0,00 km/h		3 min			
DISTANCE		DIRECTION		INFORMATION		DISTANCE REGRESS.	
TOTAL	PARTIAL						
0,00	0,00	<input type="checkbox"/>		TC 8A ZAGREB TECHNICAL ZONE IN		0,00	<input type="checkbox"/>
		<input type="checkbox"/>					
0,00	0,00	<input type="checkbox"/>		TC 8B ZAGREB SERVICE IN		0,00	<input type="checkbox"/>
		<input type="checkbox"/>					
		<input type="checkbox"/>					
		<input type="checkbox"/>					

TC	8B ZAGREB	DISTANCE	LEG	1
TC	8C ZAGREB	0,00 km	SECTION	4
SERVICE C		AVERAGE	TIME ALLOWED	
		0,00 km/h	45 min	




TC 8C ZAGREB - PARC FERME IN



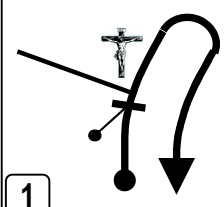




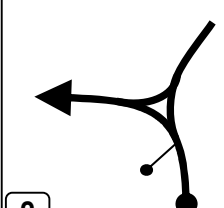


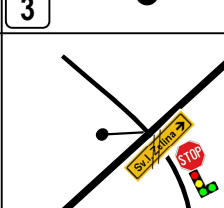



TC	8B ZAGREB	DISTANCE		LEG	1
TC	8C ZAGREB	0,00 km		SECTION	2
SERVICE C		AVERAGE		TIME ALLOWED	
		0,00 km/h		45 min	
DISTANCE		DIRECTION	INFORMATION		DISTANCE REGRESS.
TOTAL	PARTIAL				
0,00	0,00	<input type="checkbox"/>  <input type="checkbox"/>		TC 8B ZAGREB SERVICE IN <div style="border: 1px solid black; padding: 2px; display: inline-block;"> N 45° 49.085' E 16° 01.004' </div>	0,00
0,00	0,00	<input type="checkbox"/>  <input type="checkbox"/>		TC 8C ZAGREB PARC FERME IN EARLY ENTRY ALLOWED  <div style="border: 1px solid black; padding: 2px; display: inline-block;"> N 45° 49.065' E 16° 01.030' </div>	0,00
		<input type="checkbox"/>			
		<input type="checkbox"/>			
		<input type="checkbox"/>			

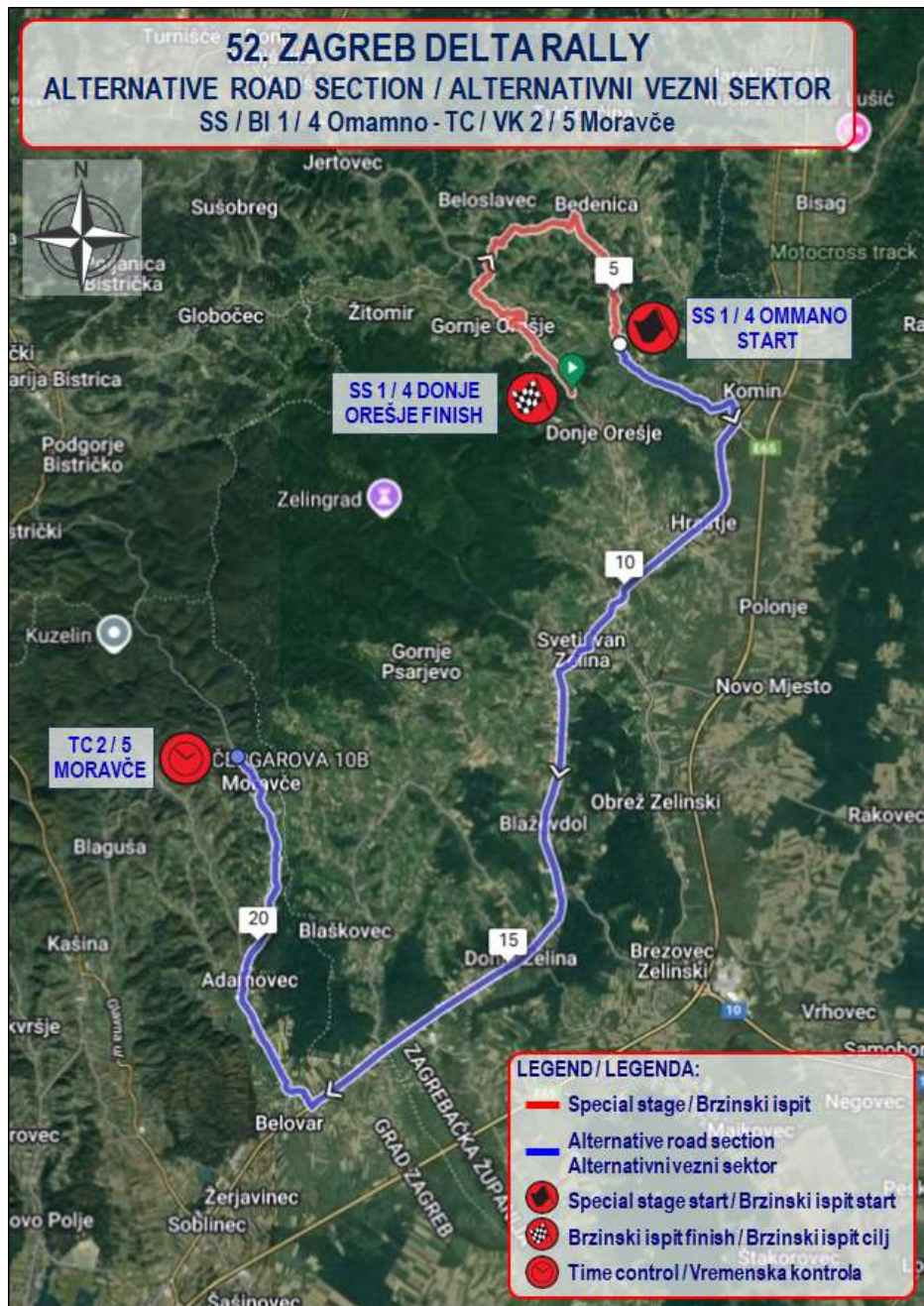
SS	OMAMNO	DISTANCE	LEG
	ZAGREB	40,54 km	SECTION
	ALTERNATIVE ROAD SECTION	AVERAGE	TIME ALLOWED



SHAKEDOWN OMAMNO - START

Empty space for notes or observations.

SS		OMAMNO		DISTANCE	LEG
		ZAGREB		40,54 km	SECTION
ALTERNATIVE ROAD SECTION				AVERAGE	TIME ALLOWED
DISTANCE		DIRECTION	INFORMATION	DISTANCE REGRESS.	
TOTAL	PARTIAL				
0,00	0,00	 1	SHAKEDOWN START <div style="border: 1px solid black; padding: 2px; display: inline-block;"> N 46° 01.112' E 16° 15.037' </div>    	40,54	
0,11	0,11	 2		40,43	
2,00	1,89	 3		38,54	
4,22	2,22	 4	  	36,32	
		Continue to Service park Zagreb on page 40, picture 24 Nastavak do Servisa na stranici 40, slika 24 <input type="checkbox"/>			



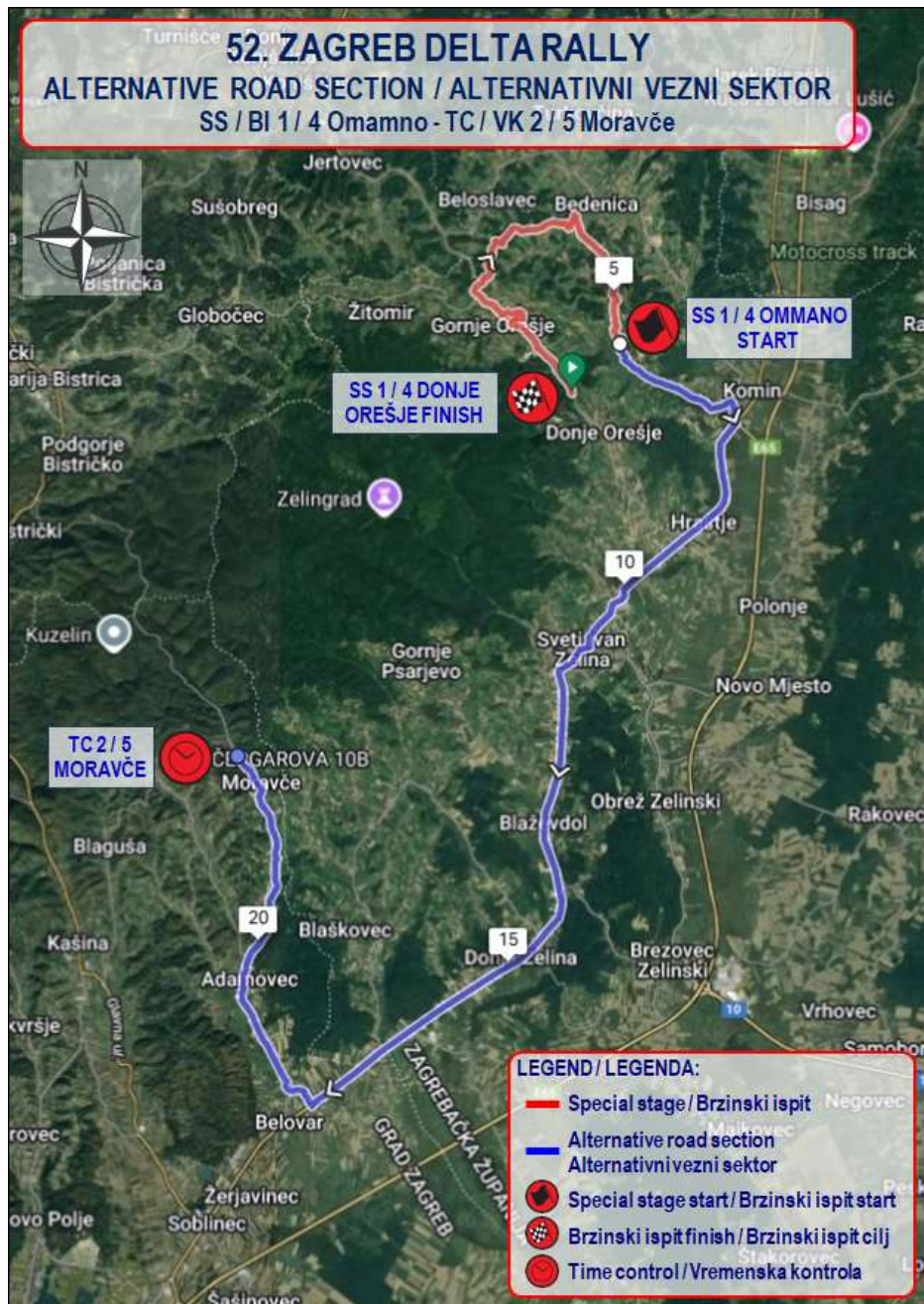
SS	1 / 4 OMAMNO	DISTANCE	LEG	1
TC	2 / 5 MORAVČE	26,75 km	SECTION	1 / 2
ALTERNATIVE ROAD SECTION		AVERAGE	TIME ALLOWED	
		35,66 km/h	45 min	




SS / BI1 / 4 OMAMNO - DONJE OREŠJE 1 / 2 - START

SS 1 / 4 OMAMNO		DISTANCE	LEG	1
TC 2 / 5 MORAVČE		26,71 km	SECTION	1 / 2
ALTERNATIVE ROAD SECTION		AVERAGE	TIME ALLOWED	
		35,61 km/h	45 min	
DISTANCE		DIRECTION	INFORMATION	DISTANCE REGRESS.
TOTAL	PARTIAL			
0,00	0,00		<p>SS 1 / 4 OMAMNO 1 / 2 -</p> <p>N 46° 00.605' E 16° 15.123'</p>	26,71
0,32	0,32			26,39
2,70	2,38			24,01
2,99	0,29			23,72
3,32	0,33 Next 0,82			23,39

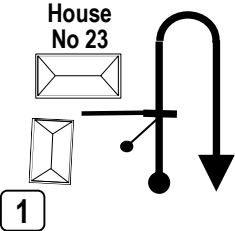
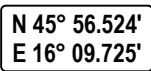


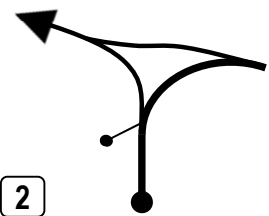
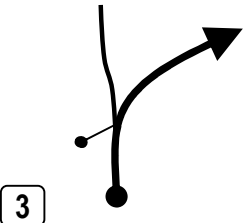
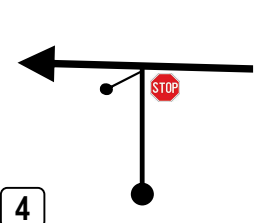

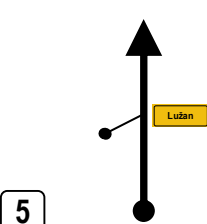

SS 1 / 4 OMAMNO		DISTANCE		LEG 1	
TC 2 / 5 MORAVČE		26,71 km		SECTION 1 / 2	
ALTERNATIVE ROAD SECTION		AVERAGE		TIME ALLOWED	
		35,61 km/h		45 min	
DISTANCE		DIRECTION	INFORMATION	DISTANCE REGRESS.	
TOTAL	PARTIAL				
4,14	0,82			22,57	
5,54	1,40		<p>Speed control camera</p>	21,17	
6,35	0,81			20,36	
6,99	0,64			19,72	
		<p>Continue to TC 2 / 5, on page 75, picture 38 Nastavak do VK 2 / 5</p>			





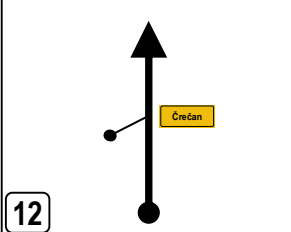

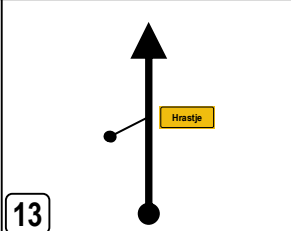

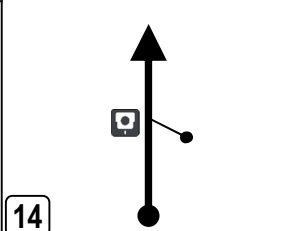

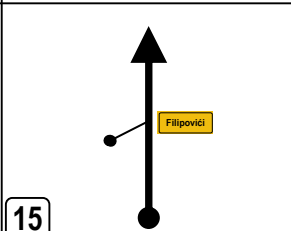

SS 2 / 5 MORAVČE	DISTANCE	LEG 1
TC 3 / 6 LAZ BISTRičKI	49,26 km	SECTION 1 / 2
ALTERNATIVE ROAD SECTION	AVERAGE 42,22 km/h	TIME ALLOWED 1:10 h

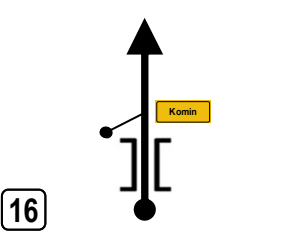

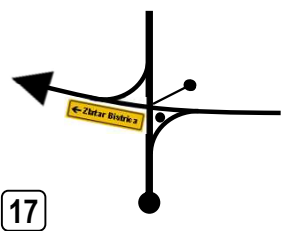


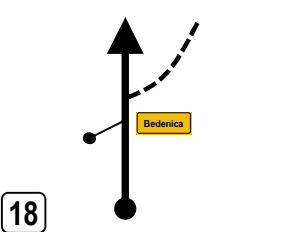

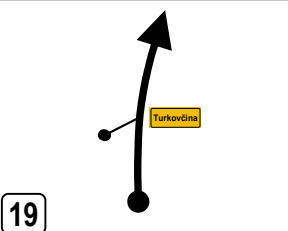

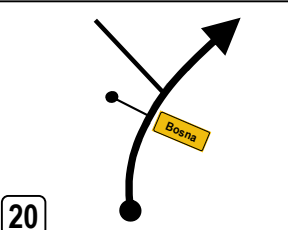



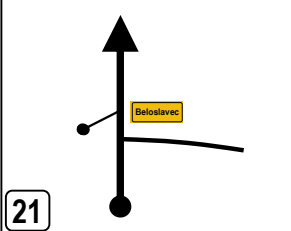

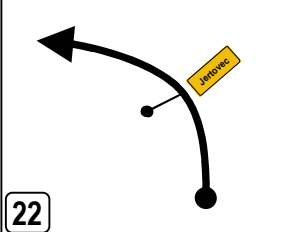

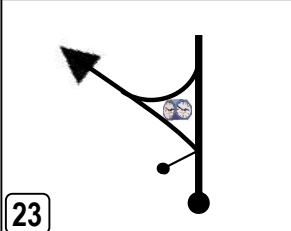

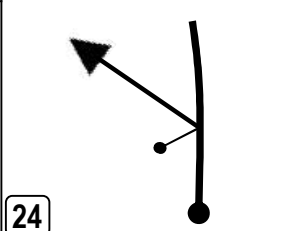

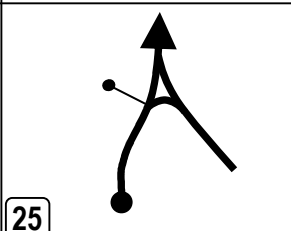
SS / BI 2 / 5 MORAVČE - LAZ BISTRičKI 1 / 2 - START

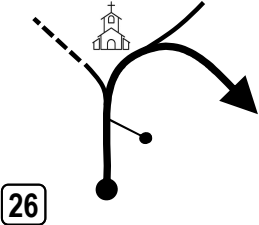
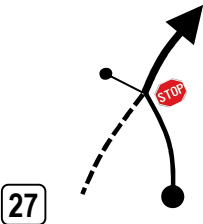

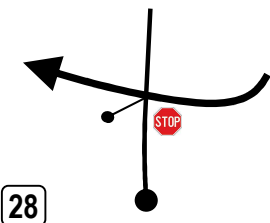

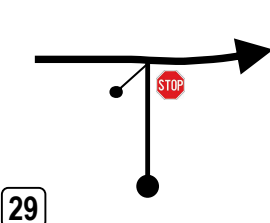

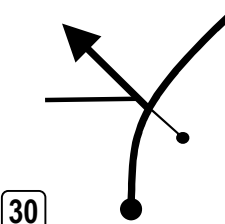
SS 2 / 5 MORAVČE		DISTANCE	LEG 1	
TC 3 / 6 LAZ BISTRČKI		49,26 km	SECTION 1 / 2	
ALTERNATIVE ROAD SECTION		AVERAGE	TIME ALLOWED	
		42,22 km/h	1:10 h	
DISTANCE		DIRECTION	INFORMATION	DISTANCE REGRESS.
TOTAL	PARTIAL			
0,00	0,00	House No 23 	SS 2 / 5 START   	49,26
6,86	6,86			42,40
6,91	0,05			42,35
7,39	0,48			41,87
7,84	0,45 Next 1,74			41,42

SS 2 / 5 MORAVČE		DISTANCE		LEG 1	
TC 3 / 6 LAZ BISTRičKI		49,26 km		SECTION 1 / 2	
ALTERNATIVE ROAD SECTION		AVERAGE		TIME ALLOWED	
		42,22 km/h		1:10 h	
DISTANCE		DIRECTION	INFORMATION	DISTANCE REGRESS.	
TOTAL	PARTIAL				
9,13	1,74		Goričica	40,13	
10,78	1,65		Donja Zelina	38,48	
13,67	2,89		Blaževdol	35,59	
16,05	2,38		Sveti Ivan Zelina	33,21	
18,34	2,29 Next 1,62		Varaždin	30,92	


SS 2 / 5 MORAVČE		DISTANCE		LEG 1	
TC 3 / 6 LAZ BISTRČKI		49,26 km		SECTION 1 / 2	
ALTERNATIVE ROAD SECTION		AVERAGE 42,22 km/h		TIME ALLOWED 1:10 h	
DISTANCE		DIRECTION	INFORMATION	DISTANCE REGRESS.	
TOTAL	PARTIAL				
19,96	1,62			29,30	
20,70	0,74			28,56	
21,14	0,44			28,12	
21,27	0,13		 <p>Speed control camera</p>	27,99	
22,72	1,45 Next 0,80			26,54	

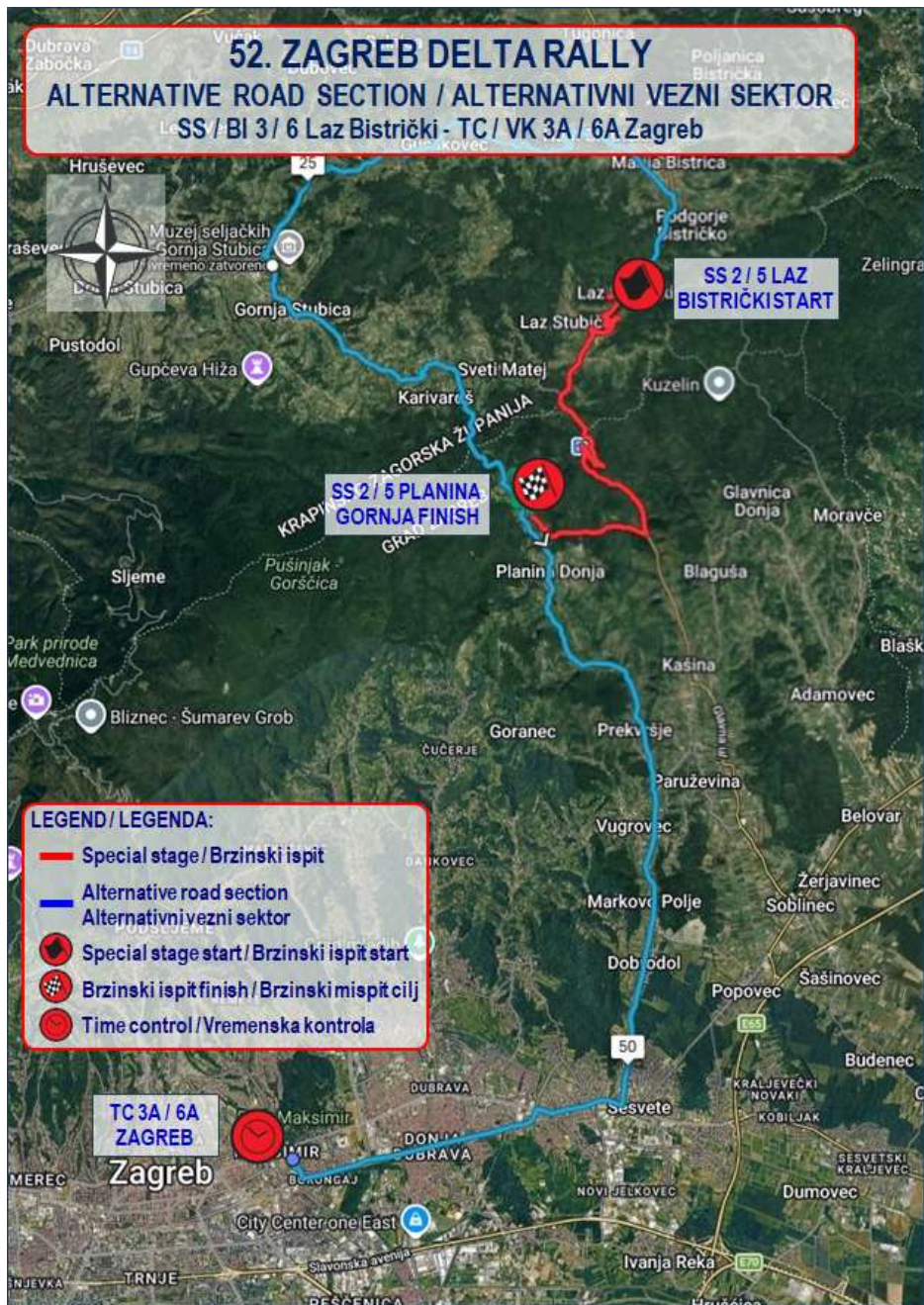
SS 2 / 5 MORAVČE		DISTANCE		LEG 1	
TC 3 / 6 LAZ BISTRičKI		49,26 km		SECTION 1 / 2	
ALTERNATIVE ROAD SECTION		AVERAGE		TIME ALLOWED	
		42,22 km/h		1:10 h	
DISTANCE		DIRECTION	INFORMATION	DISTANCE REGRESS.	
TOTAL	PARTIAL				
23,52	0,80	 16		25,74	
23,84	0,32	 17	 	25,42	
26,30	2,46	 18		22,96	
29,79	3,49	 19		19,47	
30,07	0,28 Next 0,78	 20		19,19	

SS 2 / 5 MORAVČE		DISTANCE		LEG 1	
TC 3 / 6 LAZ BISTRČKI		49,26 km		SECTION 1 / 2	
ALTERNATIVE ROAD SECTION		AVERAGE		TIME ALLOWED	
		42,22 km/h		1:10 h	
DISTANCE		DIRECTION	INFORMATION	DISTANCE REGRESS.	
TOTAL	PARTIAL				
30,85	0,78			18,41	
33,39	2,54			15,87	
36,63	3,24			12,63	
36,73	0,10			12,53	
37,73	1,00 Next 0,27			11,53	

SS 2 / 5 MORAVČE		DISTANCE	LEG	
TC 3 / 6 LAZ BISTRICKI		49,26 km	SECTION 1 / 2	
ALTERNATIVE ROAD SECTION		AVERAGE	TIME ALLOWED	
		42,22 km/h	1:10 h	
DISTANCE		DIRECTION	INFORMATION	DISTANCE REGRESS.
TOTAL	PARTIAL			
38,00	0,27			11,26
38,68	0,68			10,58
40,05	1,37			9,21
42,18	2,13			7,08
46,33	4,15 Next 0,20			2,93

SS 2 / 5 MORAVČE		DISTANCE		LEG 1	
TC 3 / 6 LAZ BISTRičKI		49,26 km		SECTION 1 / 2	
ALTERNATIVE ROAD SECTION		AVERAGE 42,22 km/h		TIME ALLOWED 1:10 h	
DISTANCE		DIRECTION	INFORMATION	DISTANCE REGRESS.	
TOTAL	PARTIAL				
46,53	0,20	 31	 	2,73	
47,50	0,97	 32		1,76	
47,98	0,48	 33	 	1,28	
49,26	1,28	 34	TC 3 / 6 LAZ BISTRičKI N 45° 58.998' E 16° 06.787'	0,00	
		<input type="checkbox"/>			

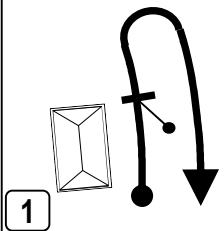


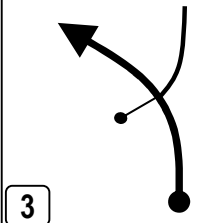
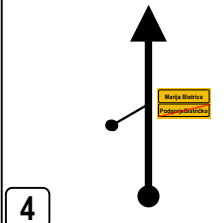



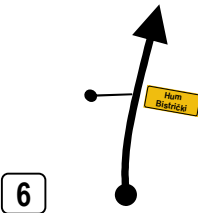

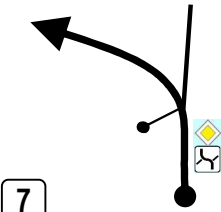


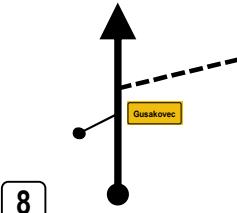

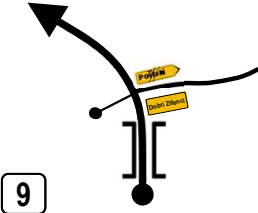


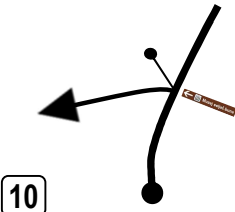



SS	3 / 6 LAZ BISTRičKI	DISTANCE	LEG	1
TC	3A / 6A ZAGREB	45,53 km	SECTION	1 / 2
ALTERNATIVE ROAD SECTION		AVERAGE	TIME ALLOWED	
		45,53 km/h	1:00 h	



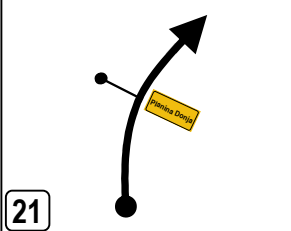

SS / BI 3 / 6 LAZ BISTRičKI - PLANINA GORNJA 1 / 2 - START

SS 3 / 6 LAZ BISTRičKI		DISTANCE	LEG 1	
TC 3A / 6A ZAGREB		45,53 km	SECTION 1 / 2	
ALTERNATIVE ROAD SECTION		AVERAGE	TIME ALLOWED	
		45,53 km/h	1:00 h	
DISTANCE		DIRECTION	INFORMATION	DISTANCE REGRESS.
TOTAL	PARTIAL			
0,00	0,00		SS 3 / 6 START <div style="border: 1px solid black; padding: 2px; display: inline-block;">N 45° 58.971' E 16° 06.702'</div> 	45,53
1,38	1,38		<div style="border: 1px solid black; padding: 2px; display: inline-block;">Podgorje Bistričko</div> <div style="border: 1px solid black; padding: 2px; display: inline-block;">Laz Bistrički</div>	44,15
1,87	0,49		<div style="border: 1px solid black; padding: 2px; display: inline-block;">↑ Marija Bistrica</div> <div style="border: 1px solid black; padding: 2px; display: inline-block;">← Donja Stubica</div>	43,66
2,18	0,31		<div style="border: 1px solid black; padding: 2px; display: inline-block;">Marija Bistrica</div> <div style="border: 1px solid black; padding: 2px; display: inline-block;">Podgorje Bistričko</div>	43,35
3,12	0,94 Next 0,48		<div style="border: 1px solid black; padding: 2px; display: inline-block;">↑ Donja Stubica</div> <div style="border: 1px solid black; padding: 2px; display: inline-block;">Zlatar →</div> <div style="border: 1px solid black; padding: 2px; display: inline-block;">Zlatar Bistrička</div>	42,41

SS 3 / 6 LAZ BISTRičKI		DISTANCE		LEG 1	
TC 3A / 6A ZAGREB		45,53 km		SECTION 1 / 2	
ALTERNATIVE ROAD SECTION		AVERAGE 45,53 km/h		TIME ALLOWED 1:00 h	
DISTANCE		DIRECTION	INFORMATION		DISTANCE REGRESS.
TOTAL	PARTIAL				
3,60	0,48				41,93
6,61	3,01		 		38,92
6,73	0,12				38,80
9,63	2,90		 		35,90
13,96	4,33 Next 0,08				31,57

SS 3 / 6 LAZ BISTRičKI		DISTANCE	LEG 1	
TC 3A / 6A ZAGREB		45,53 km	SECTION 1 / 2	
ALTERNATIVE ROAD SECTION		AVERAGE	TIME ALLOWED	
		45,53 km/h	1:00 h	
DISTANCE		DIRECTION	INFORMATION	DISTANCE REGRESS.
TOTAL	PARTIAL			
14,04	0,08	 11	Gupčevim krajem 	31,49
14,92	0,88	 12		30,61
15,58	0,66	 13	 	29,95
17,57	1,99	 14		27,96
18,34	0,77 Next 1,31	 15		27,19

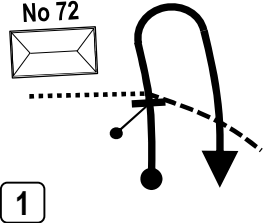





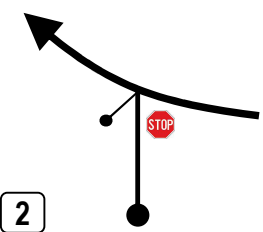

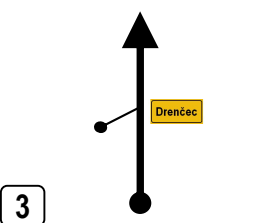

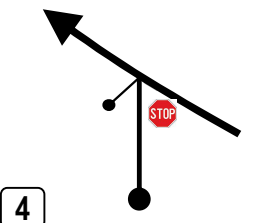

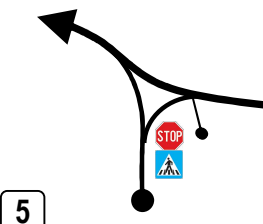


SS 3 / 6 LAZ BISTRičKI		DISTANCE	LEG 1	
TC 3A / 6A ZAGREB		45,53 km	SECTION 1 / 2	
ALTERNATIVE ROAD SECTION		AVERAGE 45,53 km/h	TIME ALLOWED 1:00 h	
DISTANCE		DIRECTION	INFORMATION	DISTANCE REGRESS.
TOTAL	PARTIAL			
19,65	1,31			25,88
19,94	0,29			25,59
20,20	0,26			25,33
21,67	1,47			23,86
23,62	1,95 Next 1,10			21,91

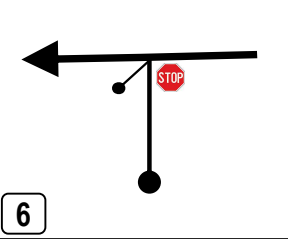

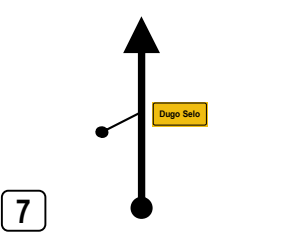

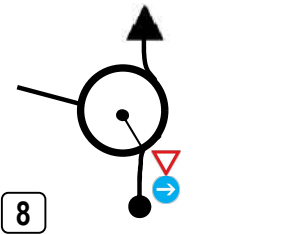


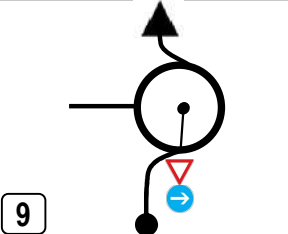


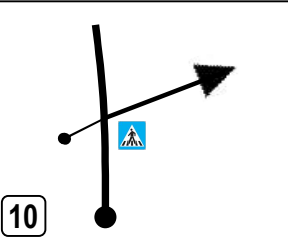

SS 3 / 6 LAZ BISTRičKI		DISTANCE		LEG 1	
TC 3A / 6A ZAGREB		45,53 km		SECTION 1 / 2	
ALTERNATIVE ROAD SECTION		AVERAGE		TIME ALLOWED	
		45,53 km/h		1:00 h	
DISTANCE		DIRECTION	INFORMATION	DISTANCE	
TOTAL	PARTIAL			REGRESS.	
24,72	1,10				20,81
		<p>Continue to TC 3A/6A, on page 93, picture 19 Nastavak do VK 3A/6A</p>			

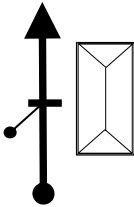


SS	7 PROZORJE	DISTANCE	LEG	1
TC	7A DUGO SELO	11,56 km	SECTION	3
ALTERNATIVE ROAD SECTION		AVERAGE	TIME ALLOWED	
		33,02 km/h	21 min	




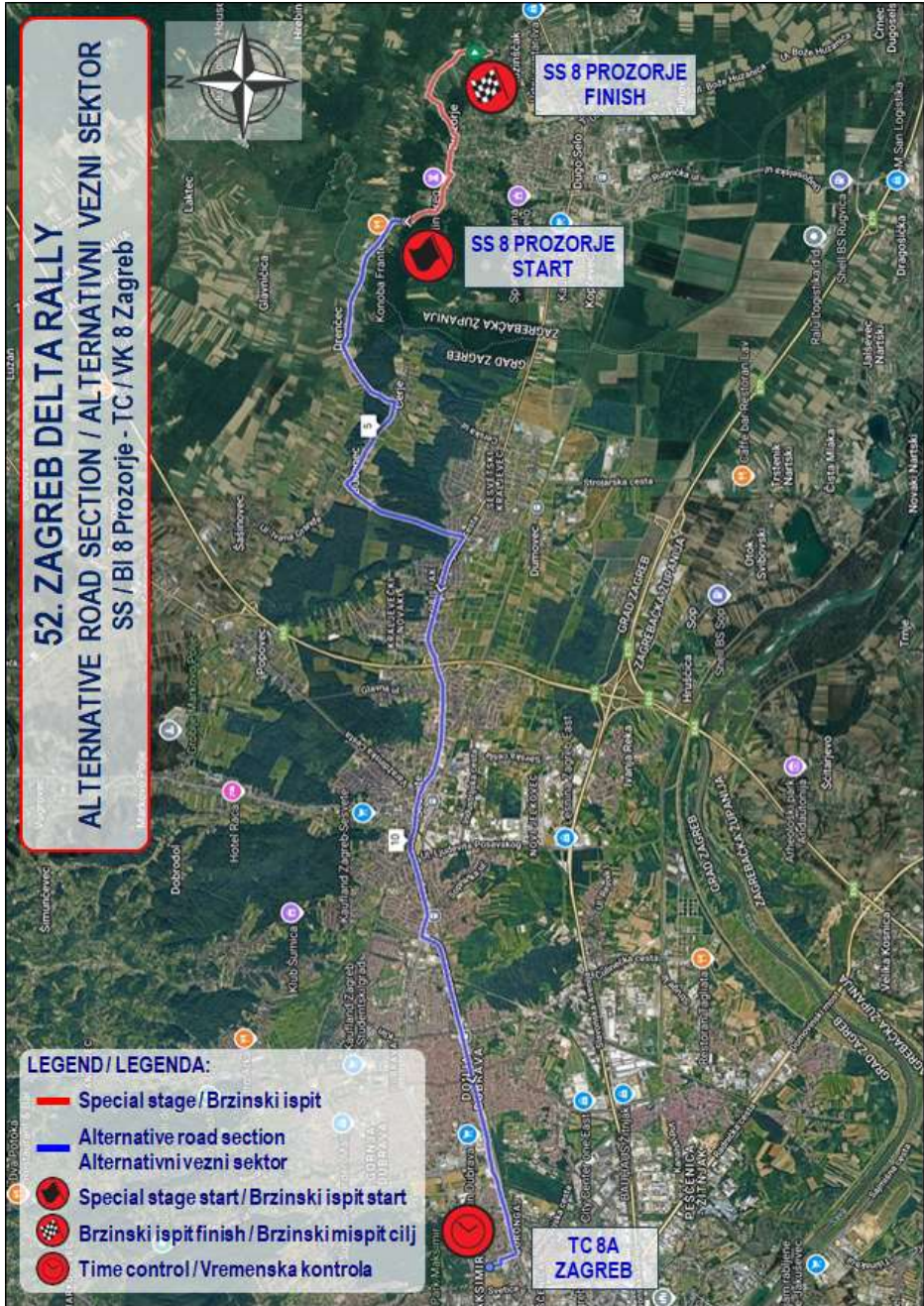
SS 7 PROZORJE - DUGO SELO 1 - START

SS 7 PROZORJE		DISTANCE	LEG 1	
TC 7A DUGO SELO		11,56 km	SECTION 3	
ALTERNATIVE ROAD SECTION		AVERAGE 33,02 km/h	TIME ALLOWED 21 min	
DISTANCE		DIRECTION	INFORMATION	DISTANCE REGRESS.
TOTAL	PARTIAL			
0,00	0,00	No 72  1	SS 7 START     	11,56
0,19	0,19	 2		11,37
1,54	1,35	 3		10,02
2,33	0,79	 4		9,23
3,59	1,26 Next 2,01	 5	 	7,97

SS	7	PROZORJE	DISTANCE	LEG	1
TC	7A	DUGO SELO	11,56 km	SECTION	3
ALTERNATIVE ROAD SECTION			AVERAGE	TIME ALLOWED	
			33,02 km/h	21 min	
DISTANCE		DIRECTION	INFORMATION		DISTANCE REGRESS.
TOTAL	PARTIAL				
5,60	2,01				5,96
8,52	2,92				3,04
8,59	0,07		 		2,97
10,26	1,67		 		1,30
10,59	0,33		<p>Ulica Josip Predavca</p> 		0,97
	Next 2,92				

SS 7 PROZORJE		DISTANCE		LEG 1	
TC 7A DUGO SELO		11,56 km		SECTION 3	
ALTERNATIVE ROAD SECTION		AVERAGE		TIME ALLOWED	
		33,02 km/h		21 min	
DISTANCE		DIRECTION	INFORMATION		DISTANCE REGRESS.
TOTAL	PARTIAL				
11,56	0,97	 <input type="checkbox"/>	TC 7A DUGO SELO   N 45° 48.202' E 16° 14.034'		0,00
		<input type="checkbox"/>			
		<input type="checkbox"/>			
		<input type="checkbox"/>			
		<input type="checkbox"/>			

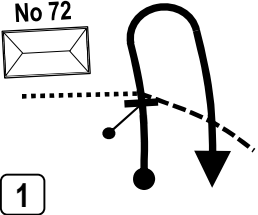





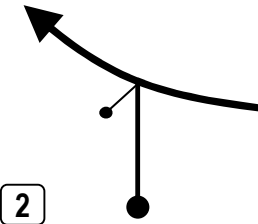
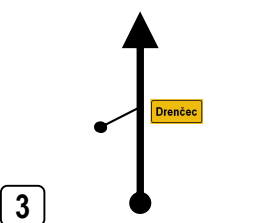

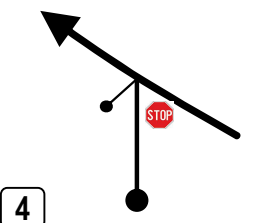

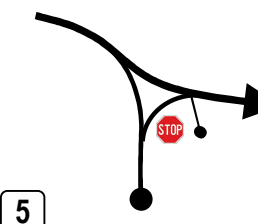



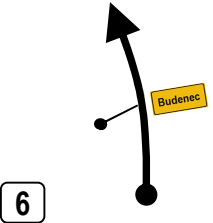

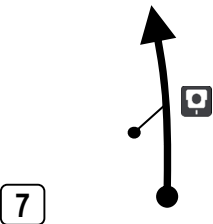

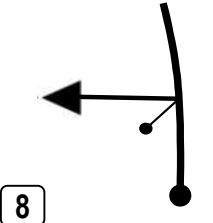

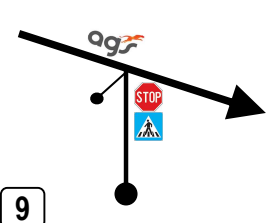





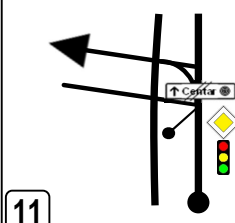
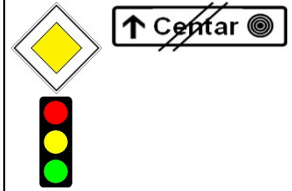
SS	8 PROZORJE	DISTANCE	LEG	1
TC	8A ZAGREB	19,29 km	SECTION	4
ALTERNATIVE ROAD SECTION		AVERAGE	TIME ALLOWED	
		21,04 km/h	55 min	




SS / BI 2 PROZORJE - DUGO SELO 2 - START

SS 8 PROZORJE		DISTANCE	LEG	
TC 8A ZAGREB		19,29 km	SECTION 4	
ALTERNATIVE ROAD SECTION		AVERAGE	TIME ALLOWED	
		21,04 km/h	55 min	
DISTANCE		DIRECTION	INFORMATION	DISTANCE REGRESS.
TOTAL	PARTIAL			
0,00	0,00	No 72  1	SS 8 START     	19,29
0,19	0,19	 2		19,10
1,54	1,35	 3		17,75
2,33	0,79	 4		16,96
3,59	1,26 Next 0,52	 5		15,70

SS	8	PROZORJE	DISTANCE	LEG	1
TC	8A	ZAGREB	19,29 km	SECTION	4
ALTERNATIVE ROAD SECTION			AVERAGE	TIME ALLOWED	
			21,04 km/h	55 min	
DISTANCE		DIRECTION	INFORMATION		DISTANCE REGRESS.
TOTAL	PARTIAL				
4,11	0,52	 6			15,18
4,81	0,70	 7	 Speed control camera		14,48
5,08	0,27	 8			14,21
7,11	2,03	 9	PETROL STATION 		12,18
12,21	5,10 Next 1,36	 10	COMMERCIAL FILLING STATION 		7,08

SS 8 PROZORJE		DISTANCE	LEG 1	
TC 8A ZAGREB		19,29 km	SECTION 4	
ALTERNATIVE ROAD SECTION		AVERAGE	TIME ALLOWED	
		21,04 km/h	55 min	
DISTANCE		DIRECTION	INFORMATION	DISTANCE REGRESS.
TOTAL	PARTIAL			
13,57	1,36			5,72
		<p>Continue to TC 8A, on page 135, picture 26 Nastavak do VK 8A na</p> <input type="checkbox"/>		
		<input type="checkbox"/>		
		<input type="checkbox"/>		
		<input type="checkbox"/>		





NOTIFICATION OF FINAL WITHDRAWAL / OBAVIJEST O KONAČNOM ODUSTAJANJU



This Form is to be completed by Competitor and handed to an Officer of the Rally without delay
Upitnik se mora ispuniti i čim prije uručiti najbližem sudcu na stazi

Name of Driver:
Prezime vozača:

Start Number:
Starni broj:

Date:
Datum:

Time:
Vrijeme:

Reason for Withdrawal:
Razlog odustajanja:

Is either of the Crew injured in any way?
Da li ima povrijeđenih članova posade?

Where can you be contacted today or tonight?
Gdje vas se može danas ili večeras kontaktirati?

Phone:
Telefon:

Signature of Driver:
Potpis vozača:

RECEIPT / POTVRDA PRIMITKA OBAVIJESTI

(To be signed by Officer accepting the Withdrawal NOTICE)
(Potpisuje sudac koji je preuzeo obavijest o odustajanju)

Name of Driver:
Prezime vozača:

Start Number:
Starni broj:

Date:
Datum:

Time:
Vrijeme:

I acknowledge of the Notification of Withdrawal from the Rally of the above Competitor.
Potvrđujem primitak obavijesti o odustajanju s natjecanja od gore navedenog natjecatelja.

Signature:
Potpis:

Name of Officer:
Ime i prezime suca:

Title of Officer:
Dužnost suca:



